



Information Sources
 All Information shown is property of the respective owner

Google Maps
 Web Search (railpage.com.au)
 QImagery (qimagery.information.qld.gov.au)
 DCDB (Property Boundaries) Extracted Aug 2020

BEENLEIGH

MOUNT WARREN PARK

⊕ On-site Observation
 Do not scale from this drawing

AUTHOR:	TN	AO	ORIG SOUTHCOAST RAILWAY ALIGNMENT	DRAWING NUMBER:	SCR 01
DATE:	29-10-20				



Information Sources
 All Information shown is property of the respective owner

Google Maps
 Web Search (railpage.com.au)
 QImagery (qimagery.information.qld.gov.au)
 DCDB (Property Boundaries) Extracted Aug 2020

⊕ On-site Observation
 Do not scale from this drawing

AUTHOR:	TN	AO	ORIG SOUTHCOAST RAILWAY ALIGNMENT	DRAWING NUMBER:	SCR 02
DATE:	29-10-20				

EAGLEBY



Information Sources
All Information shown is property of the respective owner

Google Maps
Web Search (railpage.com.au)
QImagery (qimagery.information.qld.gov.au)
DCDB (Property Boundaries) Extracted Aug 2020

⊕ On-site Observation
Do not scale from this drawing

AUTHOR: TN	AO	ORIG SOUTHCOAST RAILWAY ALIGNMENT	DRAWING NUMBER:	SCR 03
DATE: 12-11-20				

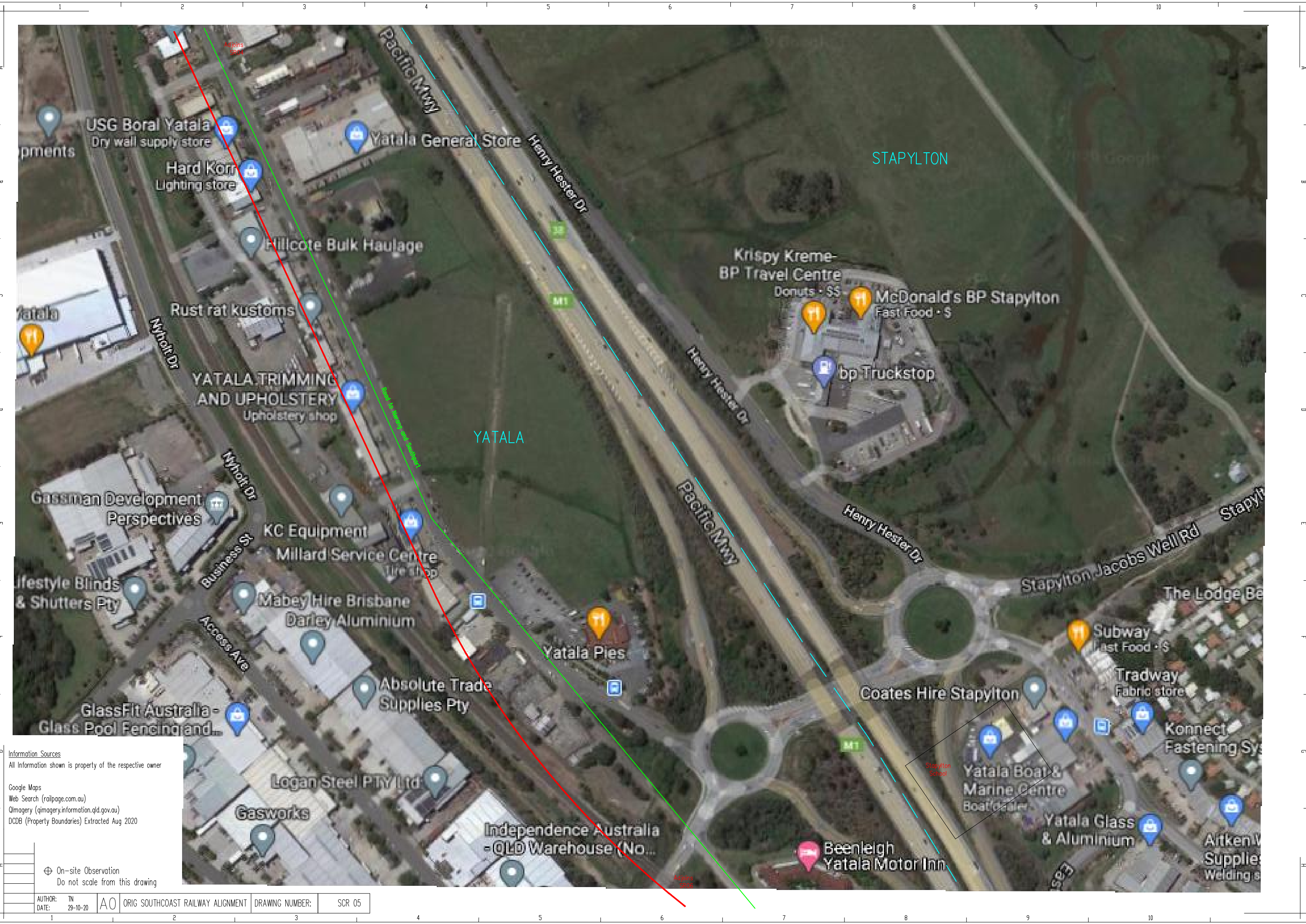


Information Sources
 All Information shown is property of the respective owner

Google Maps
 Web Search (railpage.com.au)
 QImagery (qimagery.information.qld.gov.au)
 DCDB (Property Boundaries) Extracted Aug 2020

⊕ On-site Observation
 Do not scale from this drawing

AUTHOR:	TN	AO	ORIG SOUTHCOAST RAILWAY ALIGNMENT	DRAWING NUMBER:	SCR 04
DATE:	29-10-20				



Information Sources
 All Information shown is property of the respective owner

Google Maps
 Web Search (railpage.com.au)
 QImagery (qimagery.information.qld.gov.au)
 DCDB (Property Boundaries) Extracted Aug 2020

⊕ On-site Observation
 Do not scale from this drawing

AUTHOR:	TN	A0	ORIG SOUTHCOAST RAILWAY ALIGNMENT	DRAWING NUMBER:	SCR 05
DATE:	29-10-20				



Information Sources
 All Information shown is property of the respective owner

Google Maps
 Web Search (railpage.com.au)
 QImagery (qimagery.information.qld.gov.au)
 DCDB (Property Boundaries) Extracted Aug 2020

⊕ On-site Observation
 Do not scale from this drawing

AUTHOR:	TN	A0	ORIG SOUTHCOAST RAILWAY ALIGNMENT	DRAWING NUMBER:	SCR 06
DATE:	29-10-20				



Information Sources
 All Information shown is property of the respective owner

Google Maps
 Web Search (railpage.com.au)
 QImagery (qimagery.information.qld.gov.au)
 DCDB (Property Boundaries) Extracted Aug 2020

⊕ On-site Observation
 Do not scale from this drawing

AUTHOR:	TN	A0	ORIG SOUTHCOAST RAILWAY ALIGNMENT	DRAWING NUMBER:	SCR 07
DATE:	29-10-20				



Adjoins SR07

Adjoins SR09

Information Sources
 All Information shown is property of the respective owner

Google Maps
 Web Search (railpage.com.au)
 QImagery (qimagery.information.qld.gov.au)
 DCDB (Property Boundaries) Extracted Aug 2020

⊕ On-site Observation
 Do not scale from this drawing

AUTHOR:	TN	A0	ORIG SOUTHCOAST RAILWAY ALIGNMENT	DRAWING NUMBER:	SCR 08
DATE:	29-10-20				



Information Sources
 All Information shown is property of the respective owner

Google Maps
 Web Search (railpage.com.au)
 QImagery (qimagery.information.qld.gov.au)
 DCDB (Property Boundaries) Extracted Aug 2020

⊕ On-site Observation
 Do not scale from this drawing

AUTHOR:	TN	AO	ORIG SOUTHCOAST RAILWAY ALIGNMENT	DRAWING NUMBER:	SCR 09
DATE:	29-10-20				

Adjoins SR10

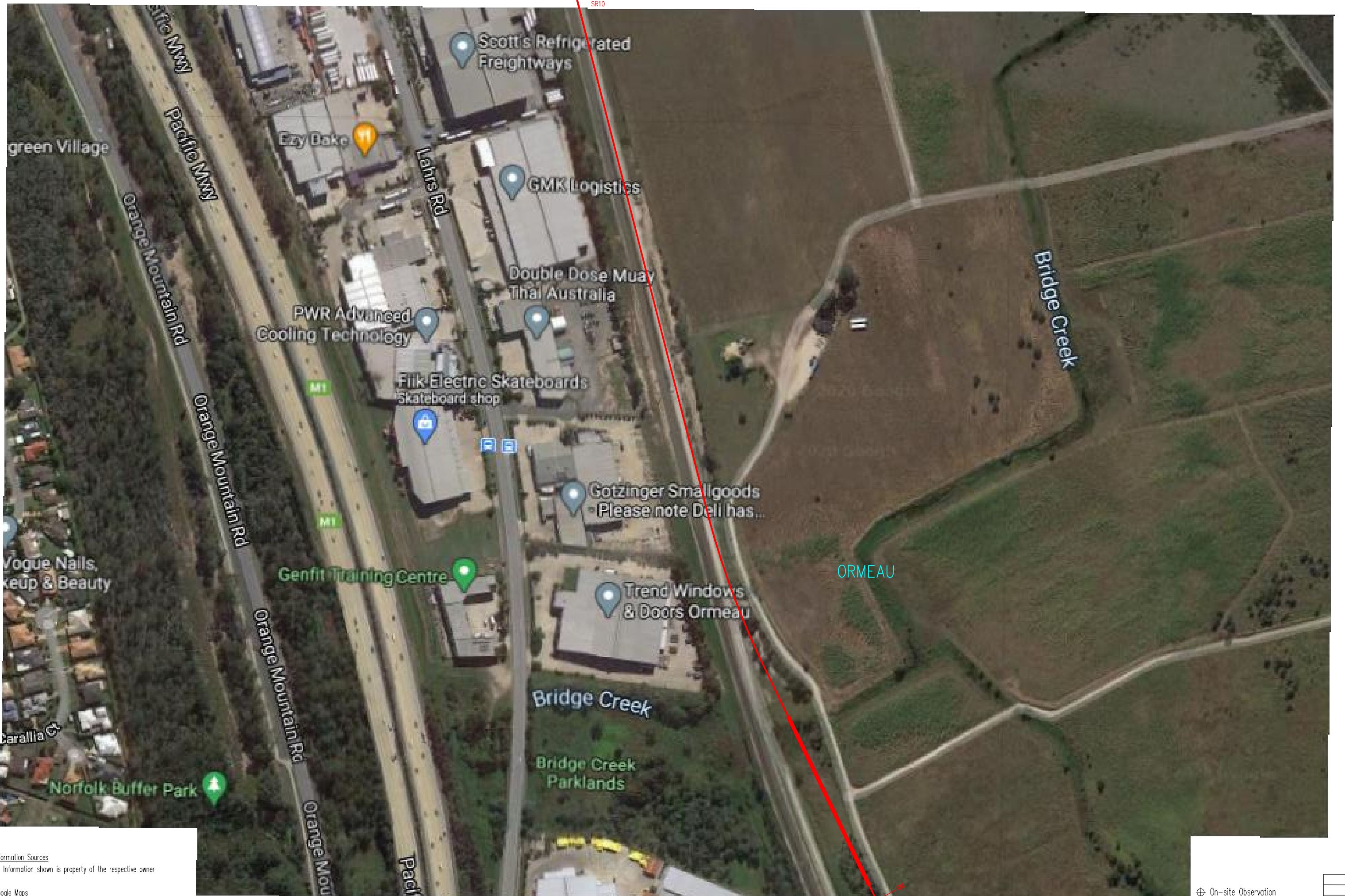


Information Sources
 All Information shown is property of the respective owner

Google Maps
 Web Search (railpage.com.au)
 QImagery (qimagery.information.qld.gov.au)
 DCDB (Property Boundaries) Extracted Aug 2020

⊕ On-site Observation
 Do not scale from this drawing

AUTHOR:	TN	A0	ORIG SOUTHCOAST RAILWAY ALIGNMENT	DRAWING NUMBER:	SCR 10
DATE:	29-10-20				



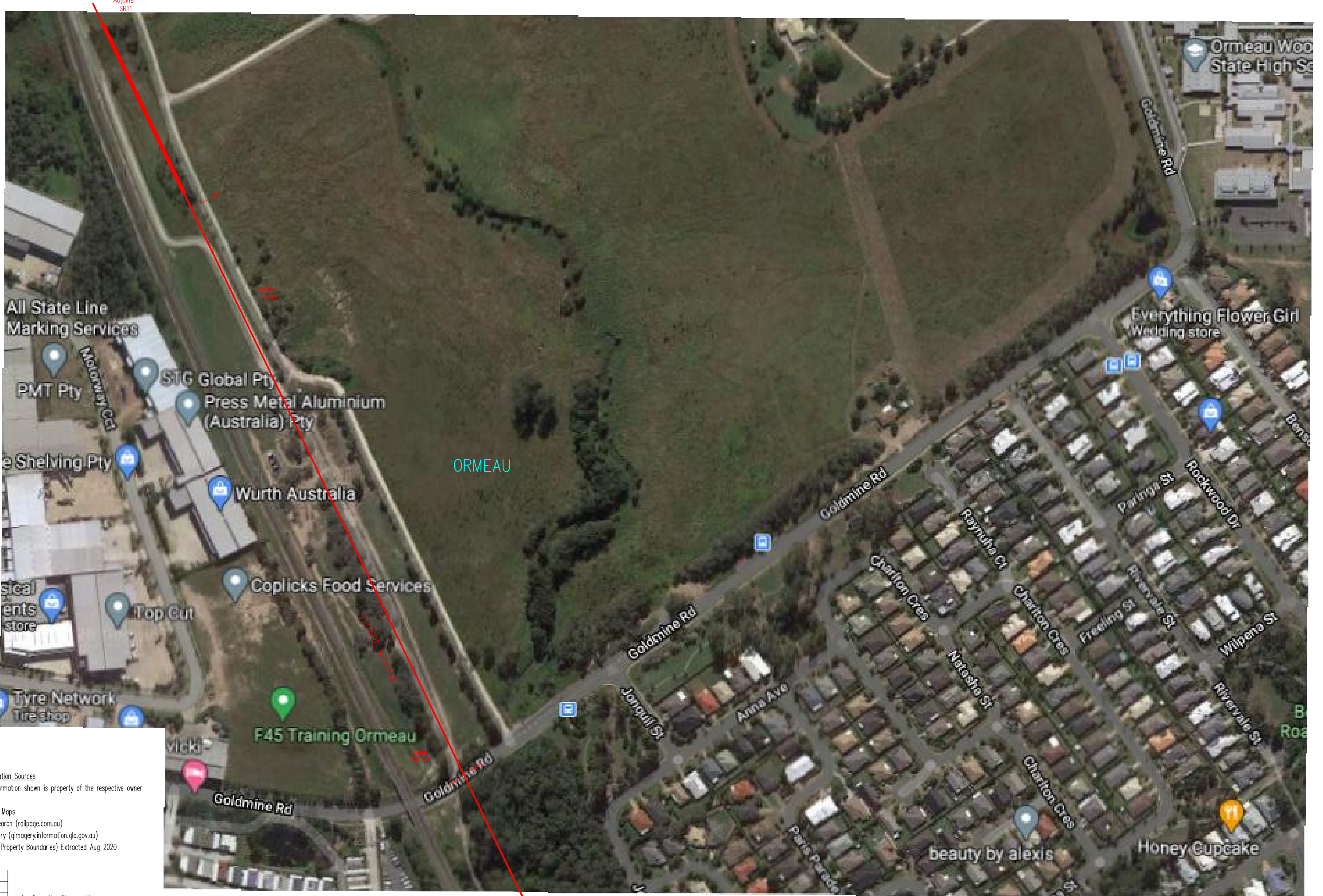
Information Sources
 All information shown is property of the respective owner

Google Maps
 Web Search (railpage.com.au)
 QImagery (qimagery.information.qld.gov.au)
 DCDB (Property Boundaries) Extracted Aug 2020

⊕ On-site Observation
 Do not scale from this drawing

Adjoins
 SR12

AUTHOR:	TN	AO	ORIG SOUTHCOAST RAILWAY ALIGNMENT	DRAWING NUMBER:	SCR 11
DATE:	12-11-20				

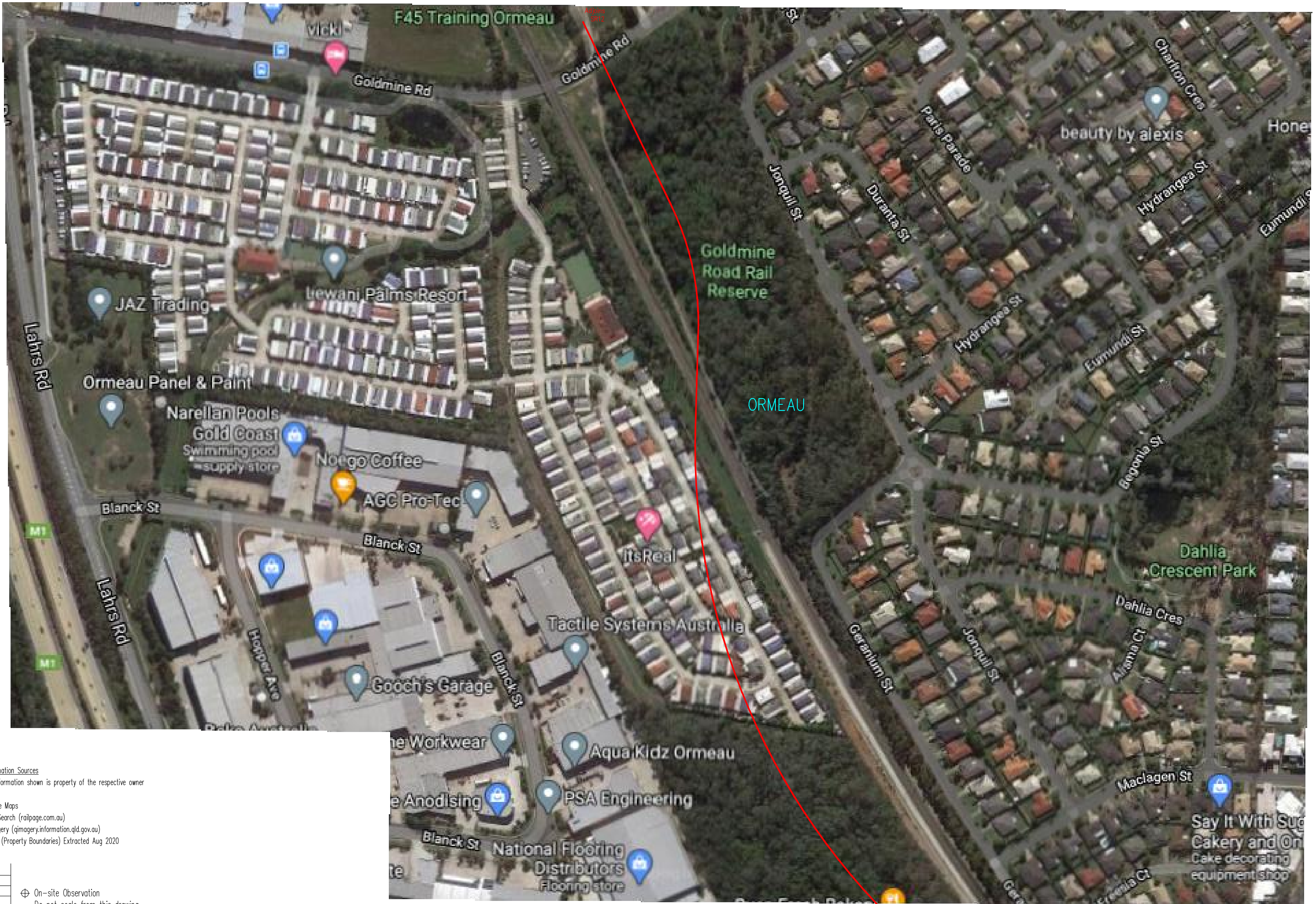


Information Sources
 All Information shown is property of the respective owner

Google Maps
 Web Search (railpage.com.au)
 QImagery (qimagery.information.qld.gov.au)
 DCDB (Property Boundaries) Extracted Aug 2020

⊕ On-site Observation
 Do not scale from this drawing

AUTHOR:	TN	A0	ORIG SOUTHCOAST RAILWAY ALIGNMENT	DRAWING NUMBER:	SCR 12
DATE:	12-11-20				



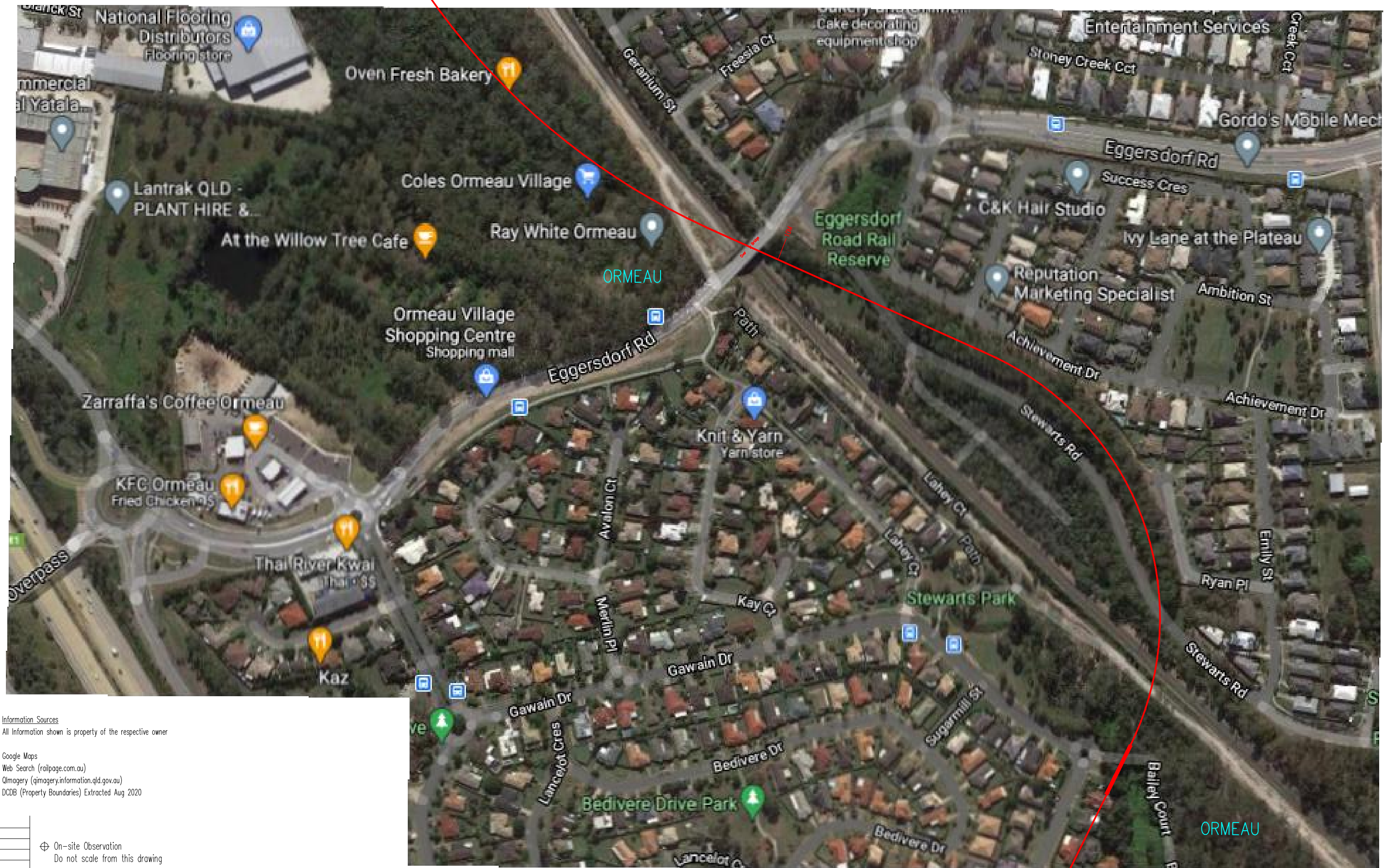
Information Sources
 All Information shown is property of the respective owner

Google Maps
 Web Search (railpage.com.au)
 QImagery (qimagery.information.qld.gov.au)
 DCDB (Property Boundaries) Extracted Aug 2020

⊕ On-site Observation
 Do not scale from this drawing

AUTHOR:	TN	A0	ORIG SOUTHCOAST RAILWAY ALIGNMENT	DRAWING NUMBER:	SCR 13
DATE:	12-11-20				

Adjoins SR14



Adjoins SR13

Adjoins SR15

Information Sources
 All Information shown is property of the respective owner

Google Maps
 Web Search (railpage.com.au)
 QImagery (qimagery.information.qld.gov.au)
 DCDB (Property Boundaries) Extracted Aug 2020

⊕ On-site Observation
 Do not scale from this drawing

AUTHOR:	TN	AO	ORIG SOUTHCOAST RAILWAY ALIGNMENT	DRAWING NUMBER:	SCR 14
DATE:	12-11-20				



Information Sources
 All Information shown is property of the respective owner

Google Maps
 Web Search (railpage.com.au)
 QImagery (qimagery.information.qld.gov.au)
 DCDB (Property Boundaries) Extracted Aug 2020

⊕ On-site Observation
 Do not scale from this drawing

AUTHOR:	TN	A0	ORIG SOUTHCOAST RAILWAY ALIGNMENT	DRAWING NUMBER:	SCR 15
DATE:	12-11-20				



PIMPAMA

PIMPAMA

Information Sources

All Information shown is property of the respective owner

- Google Maps
- Web Search (railpage.com.au)
- QImagery (qimagery.information.qld.gov.au)
- DCDB (Property Boundaries) Extracted Aug 2020

- ⊕ On-site Observation
- Do not scale from this drawing

AUTHOR:	TN	AO	ORIG SOUTHCOAST RAILWAY ALIGNMENT	DRAWING NUMBER:	SCR 16
DATE:	12-11-20				



Information Sources
 All Information shown is property of the respective owner

Google Maps
 Web Search (railpage.com.au)
 QImagery (qimagery.information.qld.gov.au)
 DCDB (Property Boundaries) Extracted Aug 2020

⊕ On-site Observation
 Do not scale from this drawing

AUTHOR:	TN	A0	ORIG SOUTHCOAST RAILWAY ALIGNMENT	DRAWING NUMBER:	SCR 17
DATE:	12-11-20				

Adjoins SR18



Information Sources
 All Information shown is property of the respective owner

Google Maps
 Web Search (railpage.com.au)
 QImagery (qimagery.information.qld.gov.au)
 DCDB (Property Boundaries) Extracted Aug 2020

⊕ On-site Observation
 Do not scale from this drawing

AUTHOR:	TN	AO	ORIG SOUTHCOAST RAILWAY ALIGNMENT	DRAWING NUMBER:	SCR 18
DATE:	12-11-20				



Information Sources
 All Information shown is property of the respective owner

Google Maps
 Web Search (railpage.com.au)
 QImagery (qimagery.information.qld.gov.au)
 DCDB (Property Boundaries) Extracted Aug 2020

⊕ On-site Observation
 Do not scale from this drawing

AUTHOR:	TN	AO	ORIG SOUTHCOAST RAILWAY ALIGNMENT	DRAWING NUMBER:	SCR 19
DATE:	12-11-20				

Adjoins SR20



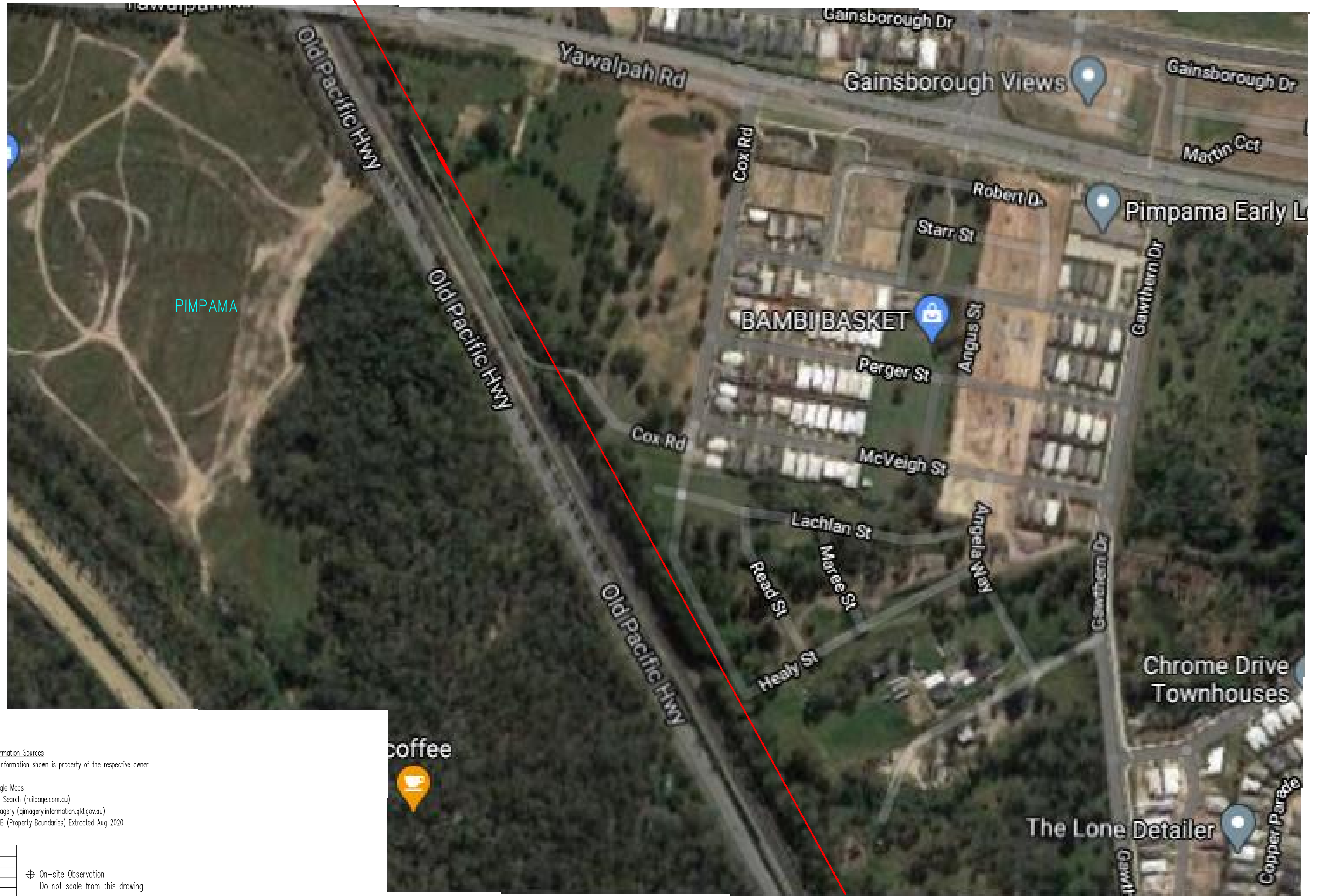
Information Sources
 All Information shown is property of the respective owner

Google Maps
 Web Search (railpage.com.au)
 QImagery (qimagery.information.qld.gov.au)
 DCDB (Property Boundaries) Extracted Aug 2020

⊕ On-site Observation
 Do not scale from this drawing

AUTHOR:	TN	A0	ORIG SOUTHCOAST RAILWAY ALIGNMENT	DRAWING NUMBER:	SCR 20
DATE:	12-11-20				

Ad joins SR21



Adjoins
SR20

PIMPAMA

Information Sources
All Information shown is property of the respective owner

Google Maps
Web Search (railpage.com.au)
QImagery (qimagery.information.qld.gov.au)
DCDB (Property Boundaries) Extracted Aug 2020

⊕ On-site Observation
Do not scale from this drawing

AUTHOR:	TN	A0	ORIG SOUTHCOAST RAILWAY ALIGNMENT	DRAWING NUMBER:	SCR 21
DATE:	12-11-20				

Adjoins
SR22



Information Sources
 All Information shown is property of the respective owner

Google Maps
 Web Search (railpage.com.au)
 QImagery (qimagery.information.qld.gov.au)
 DCDB (Property Boundaries) Extracted Aug 2020

⊕ On-site Observation
 Do not scale from this drawing

AUTHOR:	TN	AO	ORIG SOUTHCOAST RAILWAY ALIGNMENT	DRAWING NUMBER:	SCR 22
DATE:	12-11-20				



Information Sources
 All Information shown is property of the respective owner

Google Maps
 Web Search (railpage.com.au)
 QImagery (qimagery.information.qld.gov.au)
 DCDB (Property Boundaries) Extracted Aug 2020

⊕ On-site Observation
 Do not scale from this drawing

AUTHOR:	TN	AO	ORIG SOUTHCOAST RAILWAY ALIGNMENT	DRAWING NUMBER:	SCR 23
DATE:	12-11-20				

Adjoins SR24

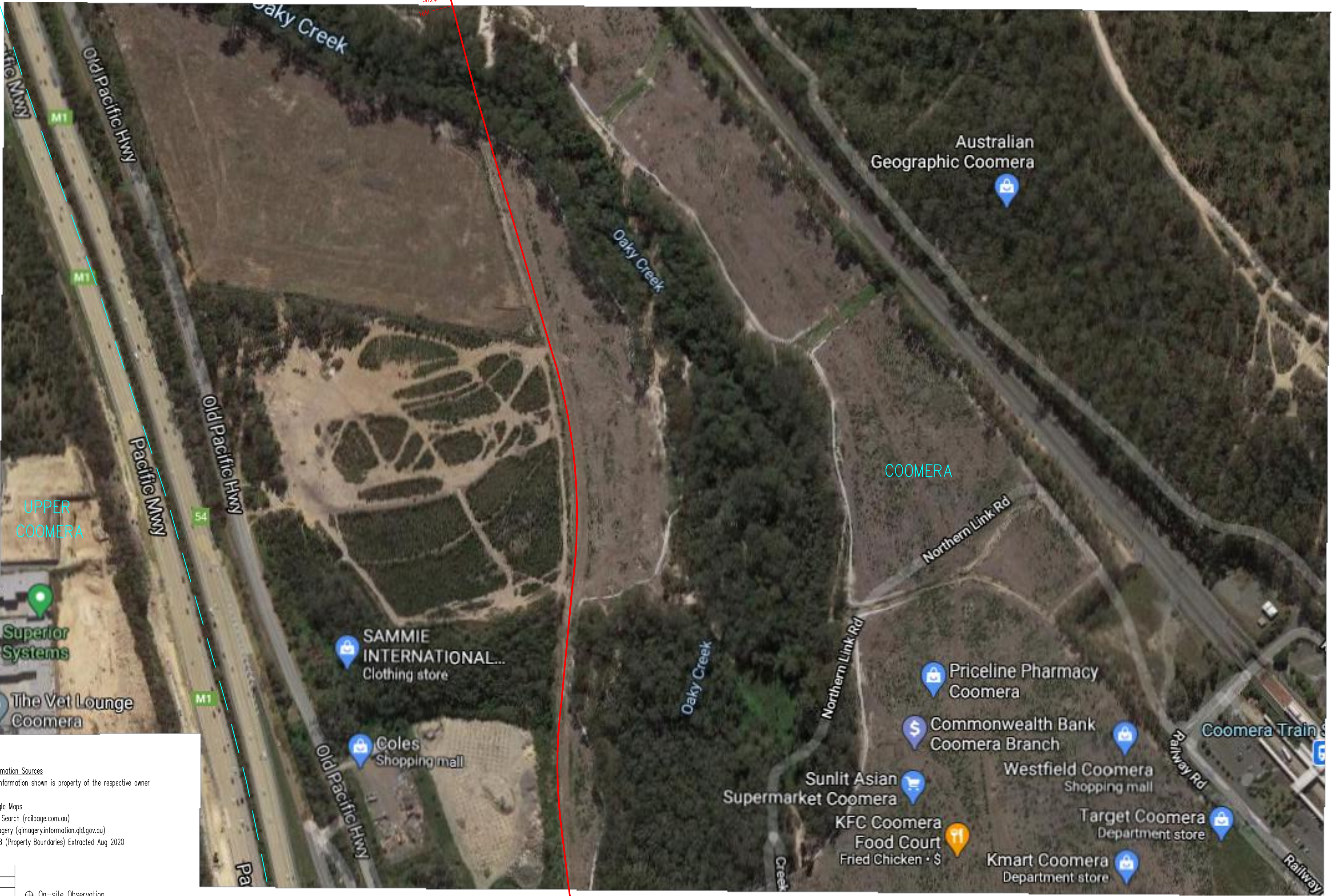


Information Sources
 All Information shown is property of the respective owner

Google Maps
 Web Search (railpage.com.au)
 QImagery (qimagery.information.qld.gov.au)
 DCDB (Property Boundaries) Extracted Aug 2020

⊕ On-site Observation
 Do not scale from this drawing

AUTHOR:	TN	A0	ORIG SOUTHCOAST RAILWAY ALIGNMENT	DRAWING NUMBER:	SCR 24
DATE:	12-11-20				



Adjoins SR24

Adjoins SR26

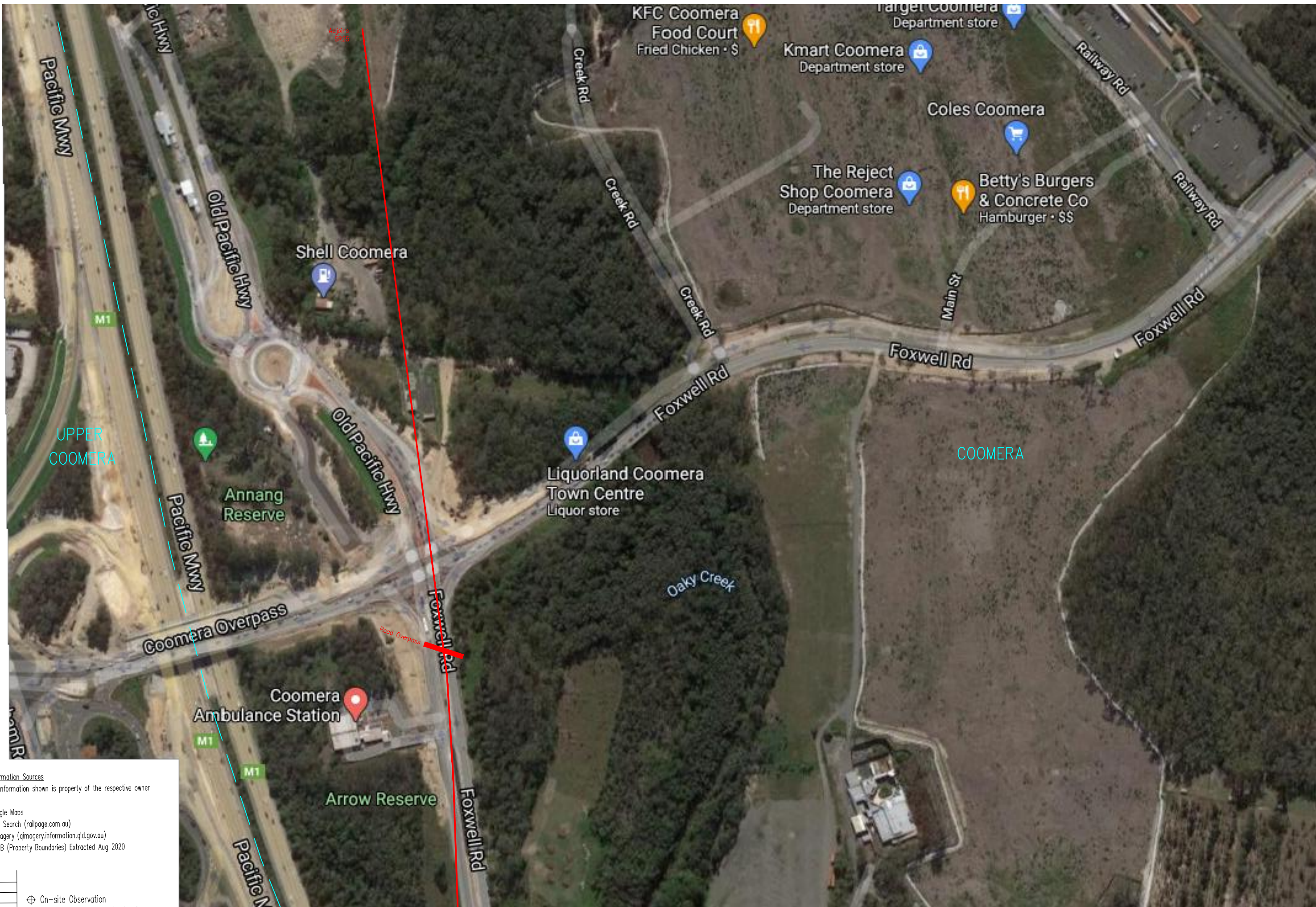
UPPER COOMERA

COOMERA

Information Sources
 All Information shown is property of the respective owner
 Google Maps
 Web Search (railpage.com.au)
 QImagery (qimagery.information.qld.gov.au)
 DCDB (Property Boundaries) Extracted Aug 2020

⊕ On-site Observation
 Do not scale from this drawing

AUTHOR:	TN	A0	ORIG SOUTHCOAST RAILWAY ALIGNMENT	DRAWING NUMBER:	SCR 25
DATE:	12-11-20				



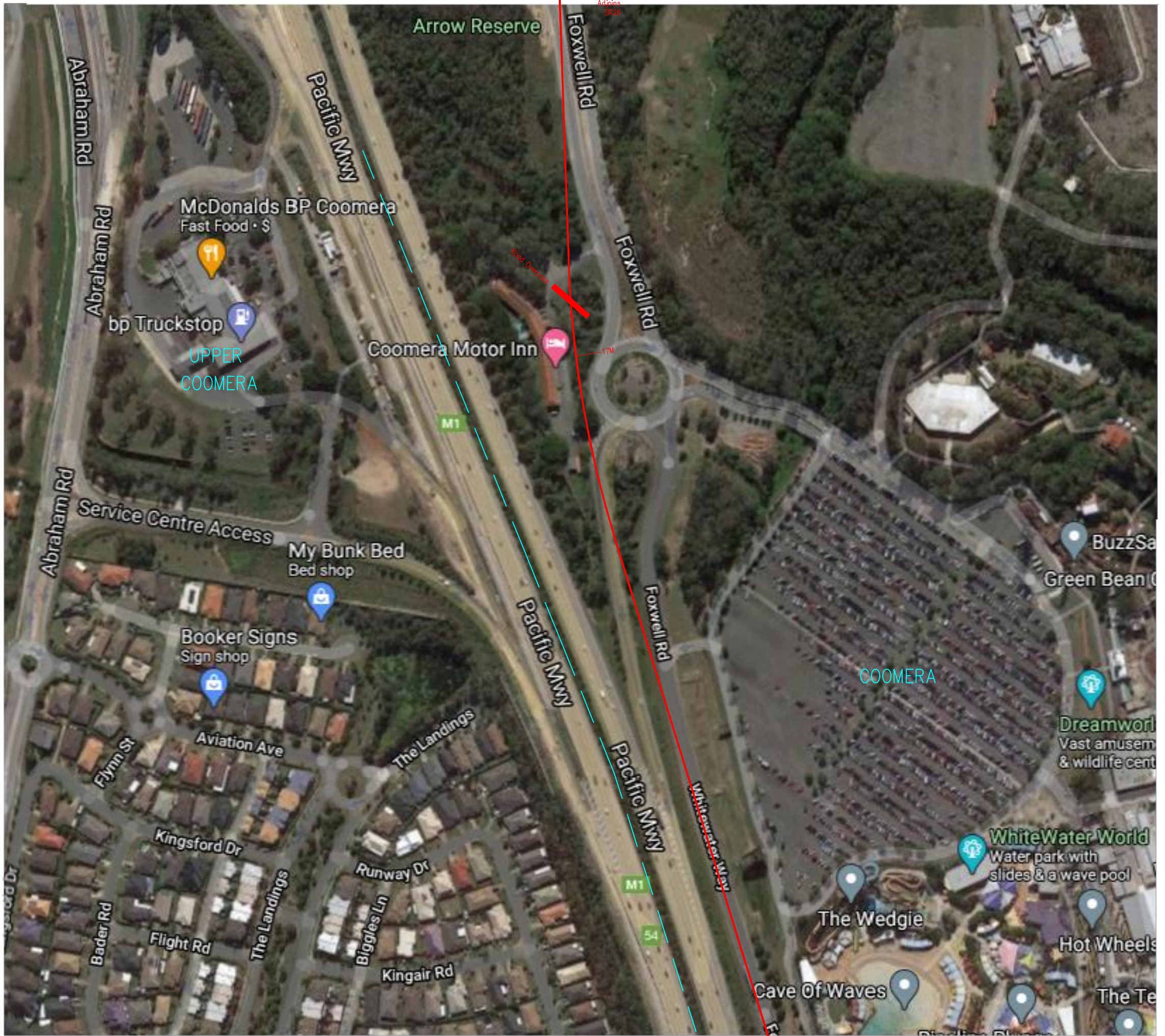
Information Sources
 All Information shown is property of the respective owner

Google Maps
 Web Search (railpage.com.au)
 QImagery (qimagery.information.qld.gov.au)
 DCDB (Property Boundaries) Extracted Aug 2020

⊕ On-site Observation
 Do not scale from this drawing

AUTHOR:	TN	AO	ORIG SOUTHCOAST RAILWAY ALIGNMENT	DRAWING NUMBER:	SCR 26
DATE:	12-11-20				

Adjoins
 SR27



Information Sources

All Information shown is property of the respective owner

- Google Maps
- Web Search (railpage.com.au)
- QImagery (qimagery.information.qld.gov.au)
- DCDB (Property Boundaries) Extracted Aug 2020

⊕ On-site Observation
Do not scale from this drawing

AUTHOR:	TN	AO	ORIG SOUTHCOAST RAILWAY ALIGNMENT	DRAWING NUMBER:	SCR 27
DATE:	12-11-20				

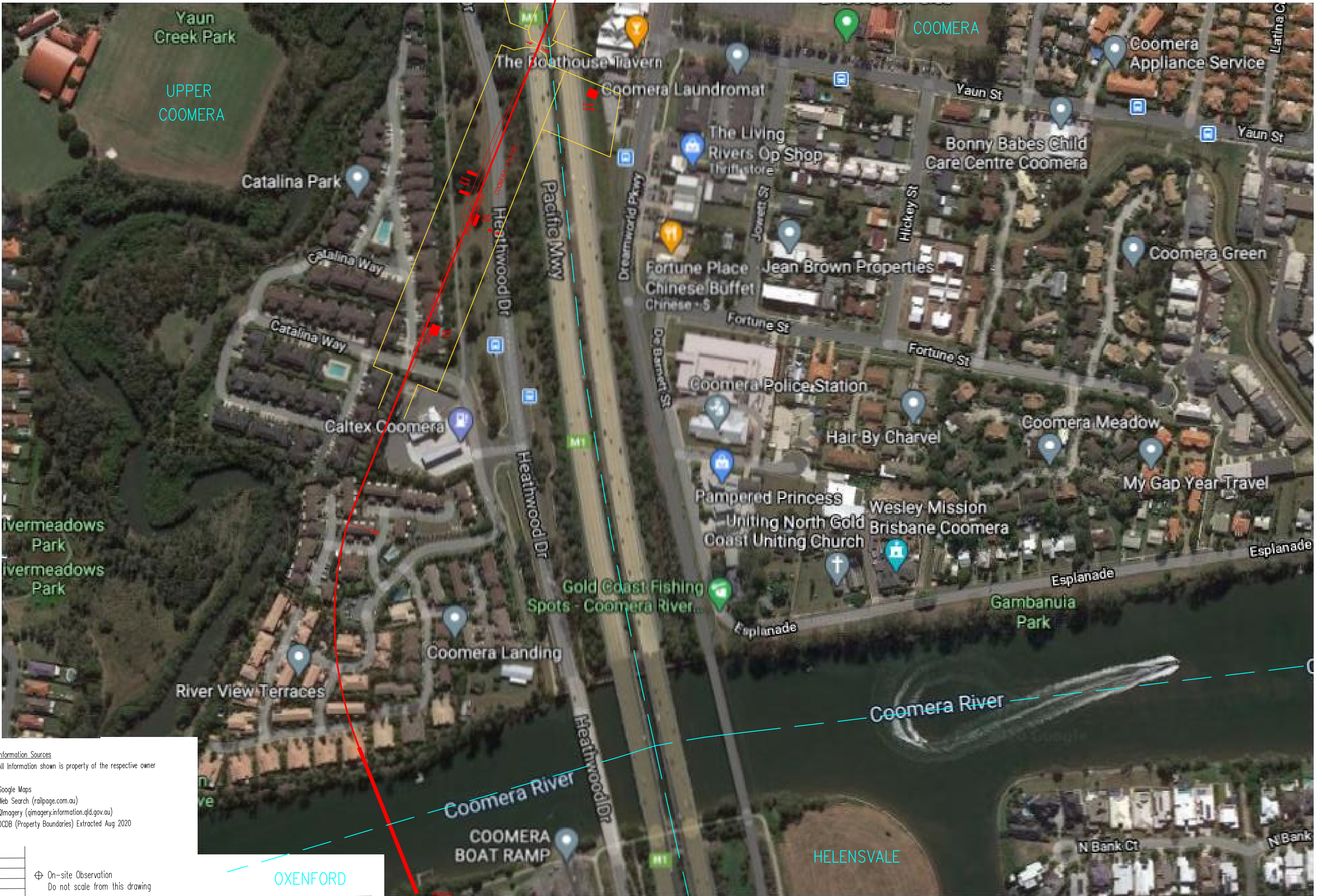


Information Sources
 All Information shown is property of the respective owner

Google Maps
 Web Search (railpage.com.au)
 QImagery (qimagery.information.qld.gov.au)
 DCDB (Property Boundaries) Extracted Aug 2020

⊕ On-site Observation
 Do not scale from this drawing

AUTHOR:	TN	AO	ORIG SOUTHCOAST RAILWAY ALIGNMENT	DRAWING NUMBER:	SCR 28
DATE:	12-11-20				



Information Sources
 All Information shown is property of the respective owner

Google Maps
 Web Search (railpage.com.au)
 QImagery (qimagery.information.qld.gov.au)
 DCDB (Property Boundaries) Extracted Aug 2020

⊕ On-site Observation
 Do not scale from this drawing

AUTHOR:	TN	AO	ORIG SOUTHCOAST RAILWAY ALIGNMENT	DRAWING NUMBER:	SCR 29
DATE:	12-11-20				

OXENFORD

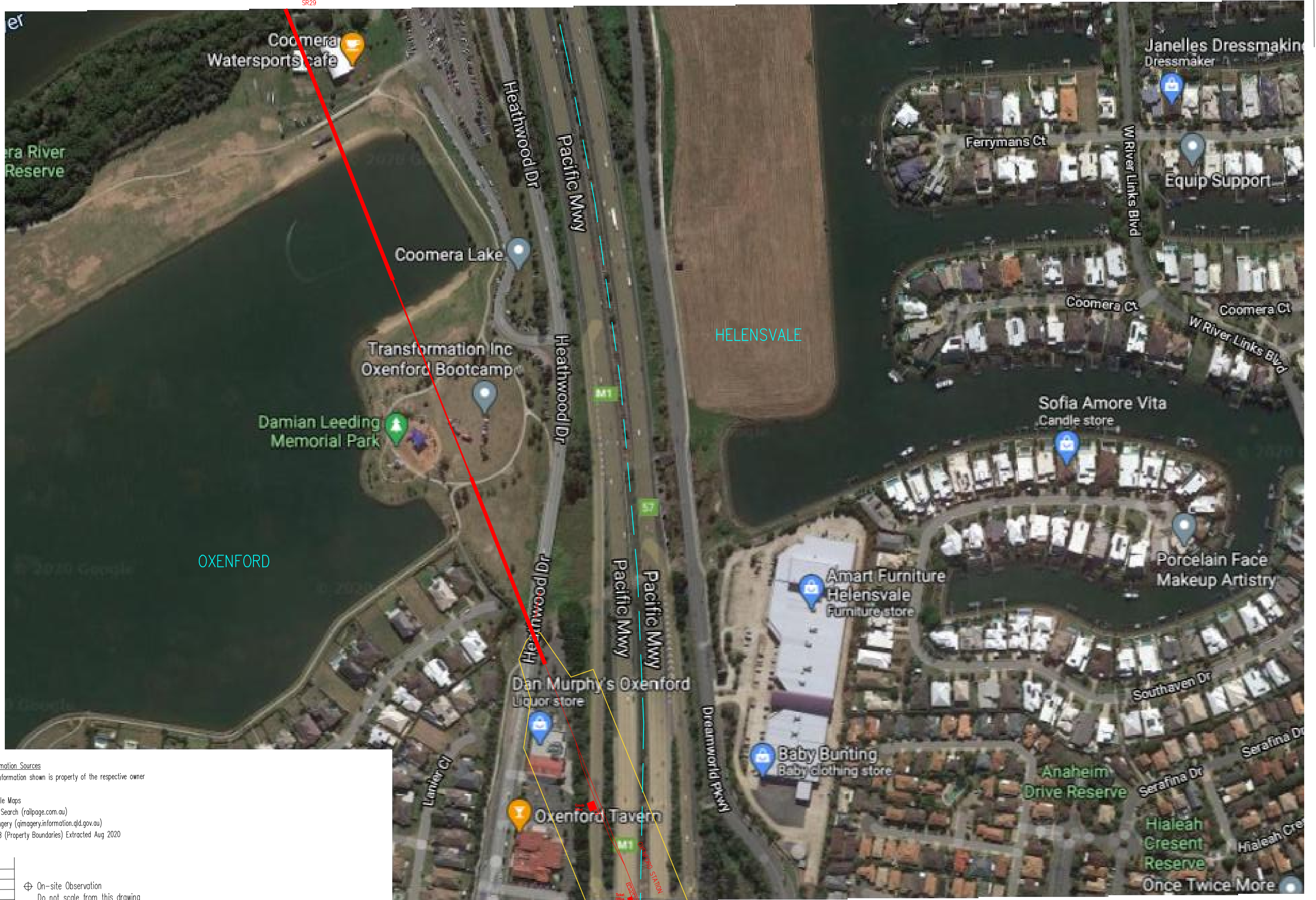
UPPER
COOMERA

COOMERA

HELENSVALE

Adjoins
SR28

Adjoins
SR30



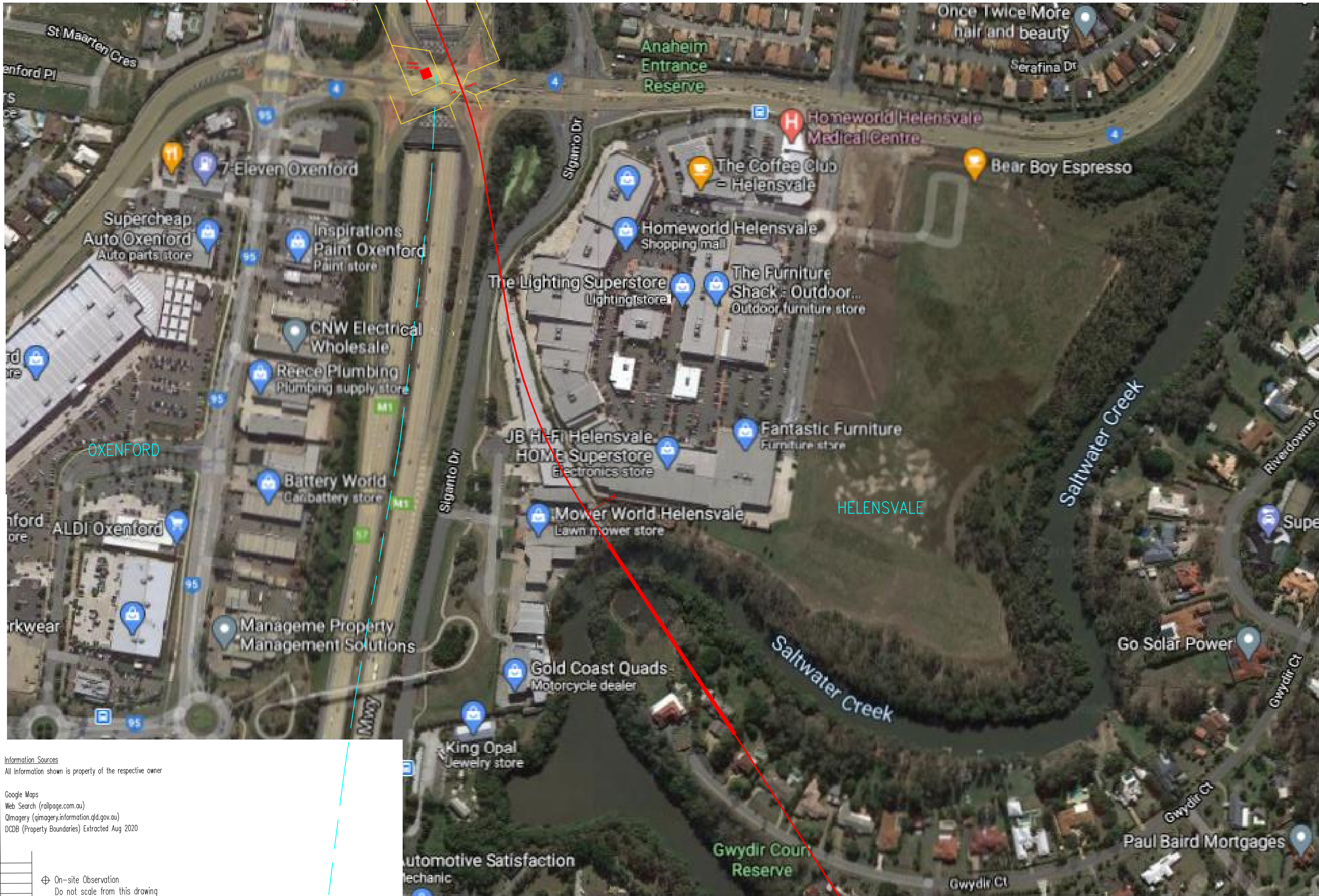
Adjoins SR29

Adjoins SR31

Information Sources
 All Information shown is property of the respective owner
 Google Maps
 Web Search (railpage.com.au)
 QImagery (qimagery.information.qld.gov.au)
 DCDB (Property Boundaries) Extracted Aug 2020

⊕ On-site Observation
 Do not scale from this drawing

AUTHOR:	TN	AO	ORIG SOUTHCOAST RAILWAY ALIGNMENT	DRAWING NUMBER:	SCR 30
DATE:	12-11-20				



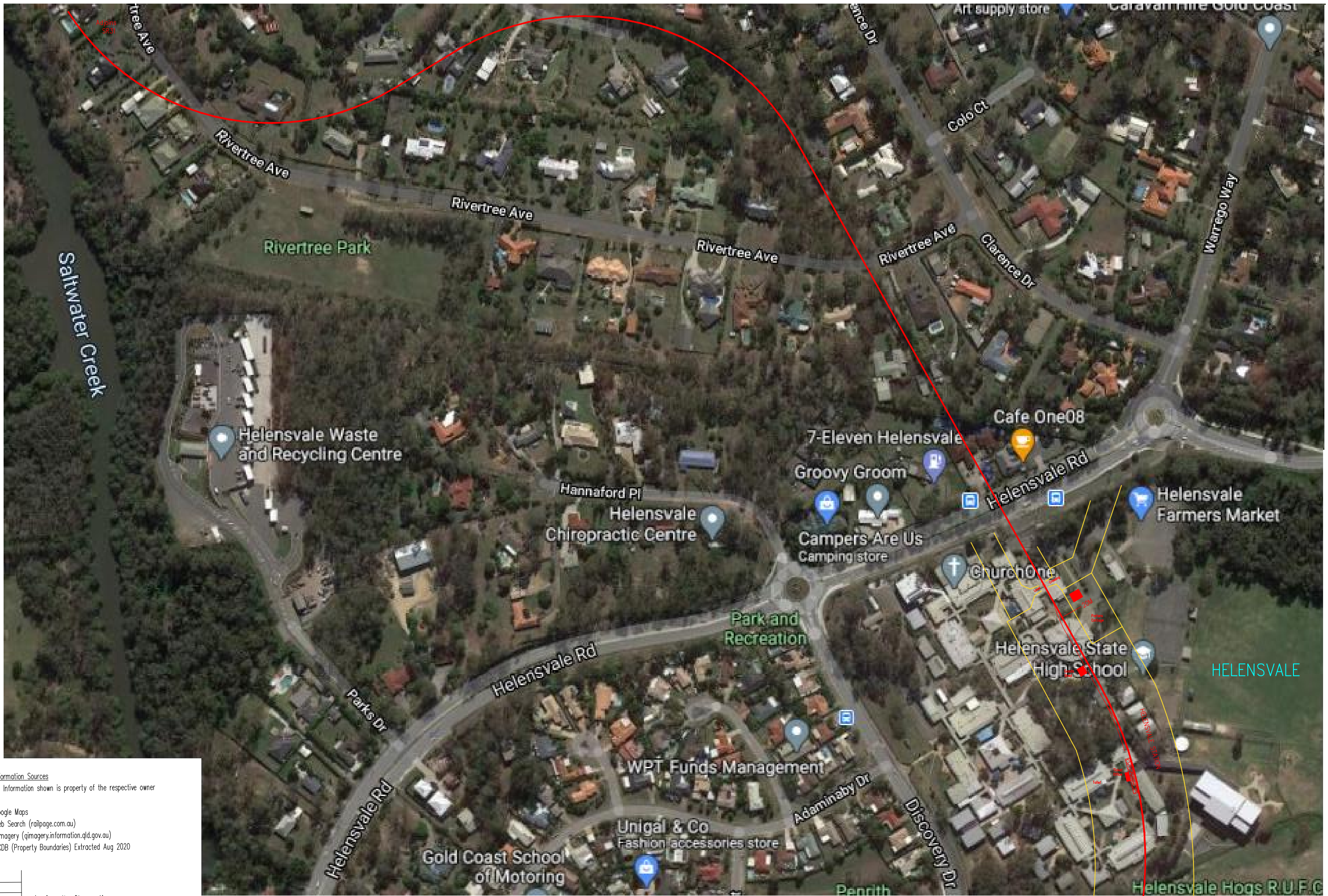
Information Sources
 All Information shown is property of the respective owner

Google Maps
 Web Search (railpage.com.au)
 QImagery (qimagery.information.qld.gov.au)
 DCDB (Property Boundaries) Extracted Aug 2020

⊕ On-site Observation
 Do not scale from this drawing

AUTHOR:	TN	AO	ORIG SOUTHCOAST RAILWAY ALIGNMENT	DRAWING NUMBER:	SCR 31
DATE:	12-11-20				

Adjoins SR32



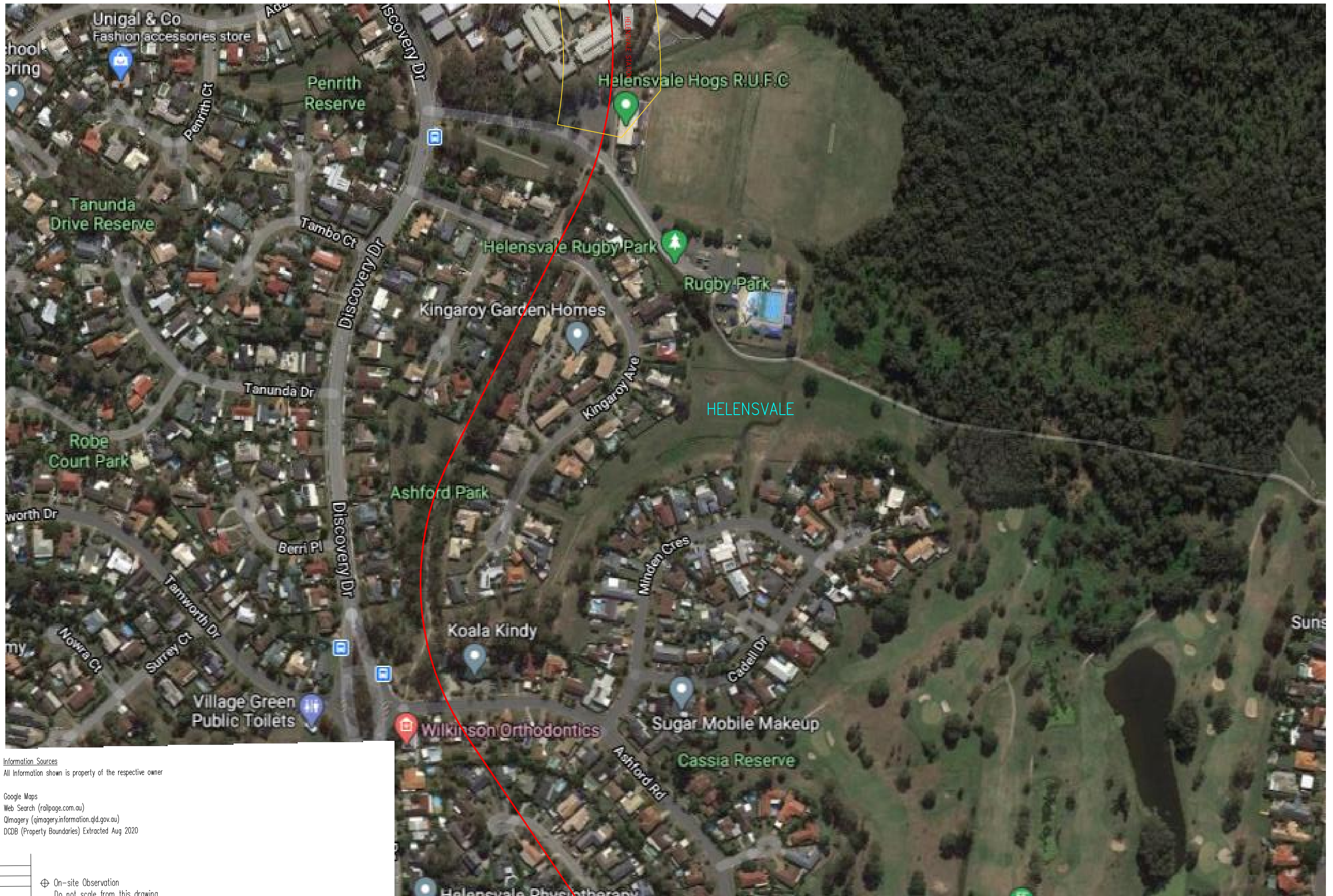
Information Sources
 All Information shown is property of the respective owner

Google Maps
 Web Search (railpage.com.au)
 QImagery (qimagery.information.qld.gov.au)
 DCDB (Property Boundaries) Extracted Aug 2020

On-site Observation
 Do not scale from this drawing

AUTHOR:	TN	AO	ORIG SOUTHCOAST RAILWAY ALIGNMENT	DRAWING NUMBER:	SCR 32
DATE:	12-11-20				

Adjoins
 SR33



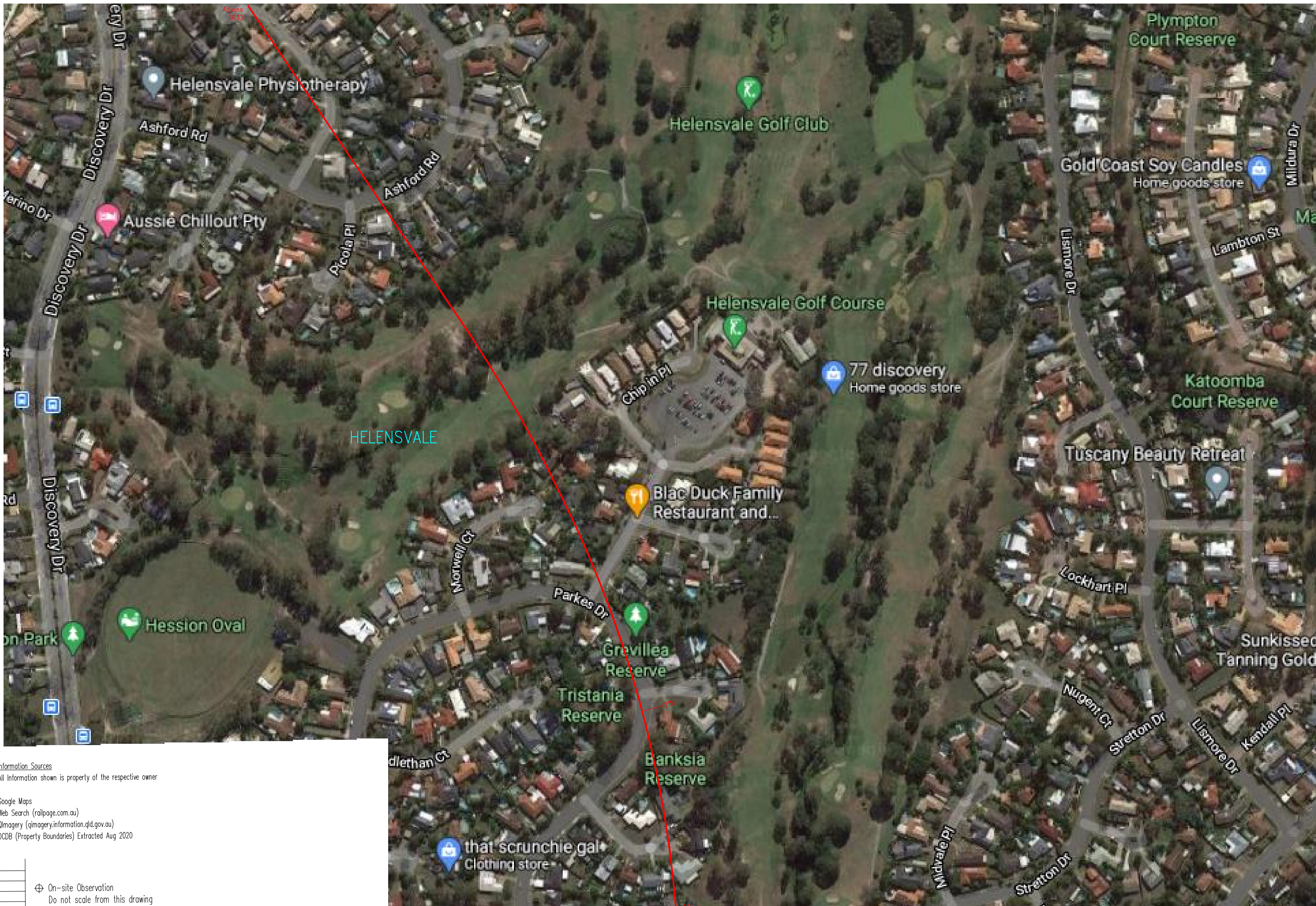
Information Sources
 All Information shown is property of the respective owner

Google Maps
 Web Search (railpage.com.au)
 QImagery (qimagery.information.qld.gov.au)
 DCDB (Property Boundaries) Extracted Aug 2020

⊕ On-site Observation
 Do not scale from this drawing

AUTHOR:	TN	AO	ORIG SOUTHCOAST RAILWAY ALIGNMENT	DRAWING NUMBER:	SCR 33
DATE:	12-11-20				

Adjoins
 SR34

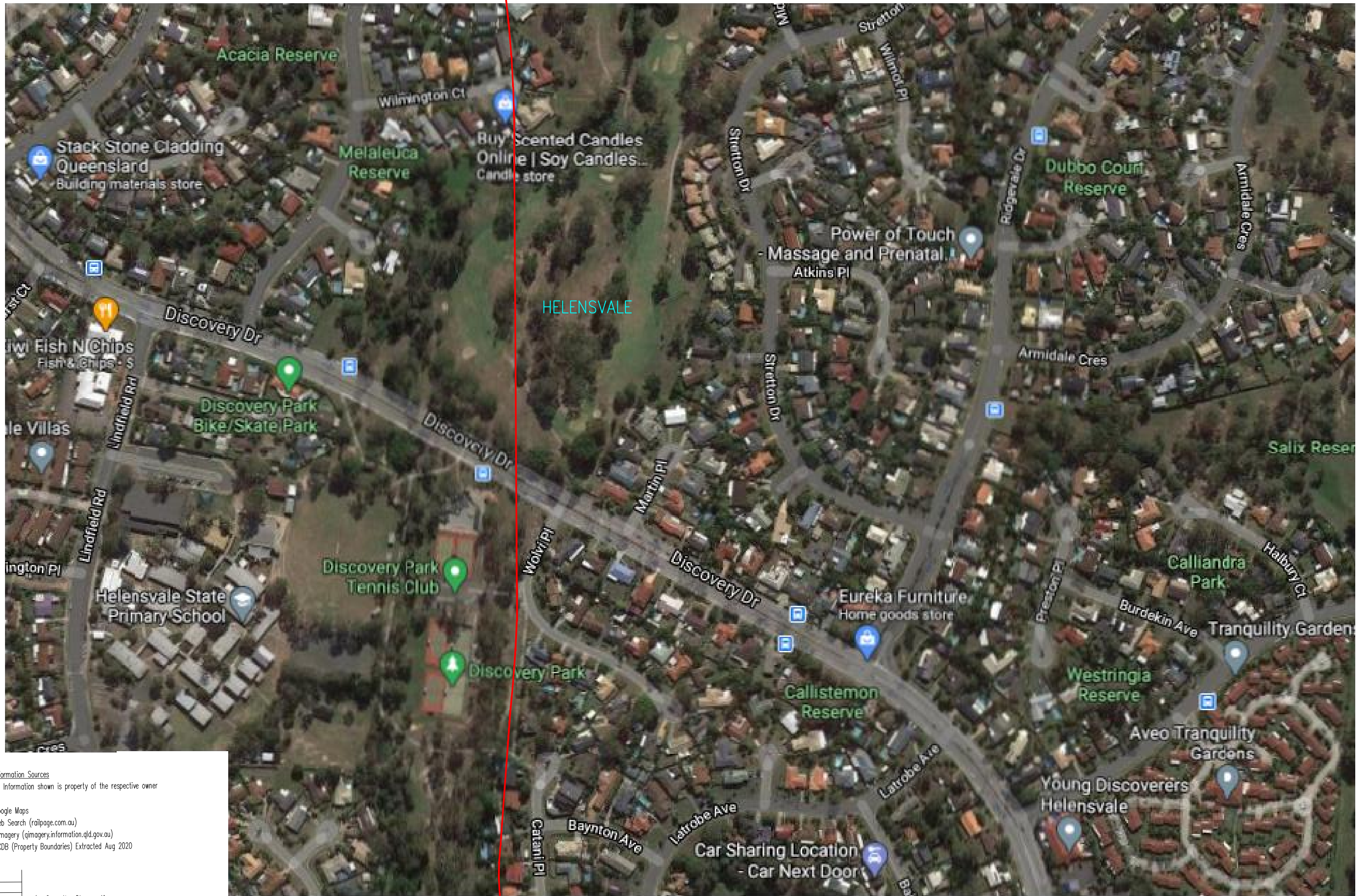


Information Sources
 All Information shown is property of the respective owner

Google Maps
 Web Search (railpage.com.au)
 QImagery (qimagery.information.qld.gov.au)
 DCDB (Property Boundaries) Extracted Aug 2020

⊕ On-site Observation
 Do not scale from this drawing

AUTHOR:	TN	AO	ORIG SOUTHCOAST RAILWAY ALIGNMENT	DRAWING NUMBER:	SCR 34
DATE:	12-11-20				



Information Sources
 All Information shown is property of the respective owner

Google Maps
 Web Search (railpage.com.au)
 QImagery (qimagery.information.qld.gov.au)
 DCDB (Property Boundaries) Extracted Aug 2020

⊕ On-site Observation
 Do not scale from this drawing

AUTHOR:	TN	AO	ORIG SOUTHCOAST RAILWAY ALIGNMENT	DRAWING NUMBER:	SCR 35
DATE:	12-11-20				

Adjoins SR34

Adjoins SR36



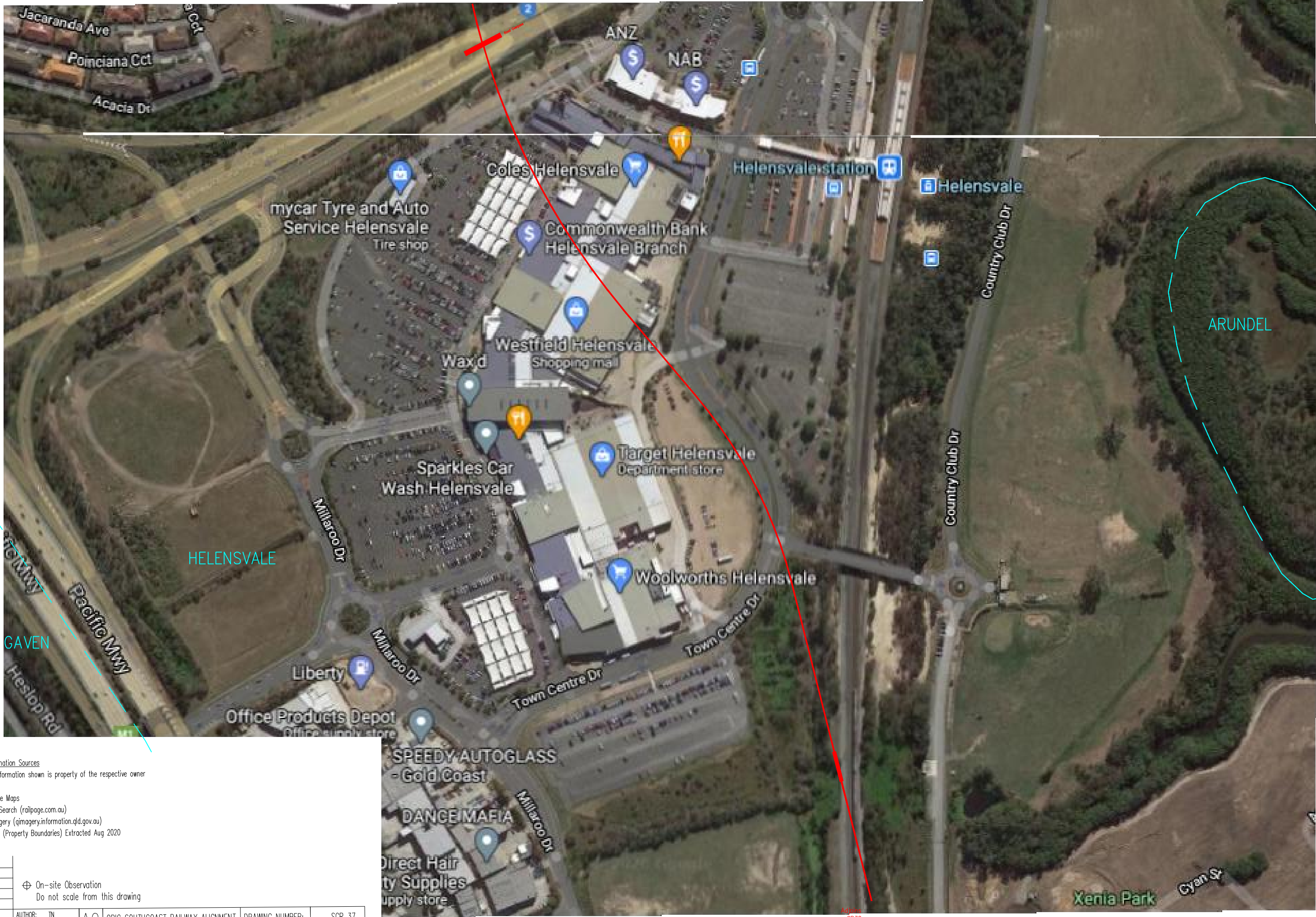
Information Sources
 All Information shown is property of the respective owner

Google Maps
 Web Search (railpage.com.au)
 QImagery (qimagery.information.qld.gov.au)
 DCDB (Property Boundaries) Extracted Aug 2020

⊕ On-site Observation
 Do not scale from this drawing

AUTHOR:	TN	AO	ORIG SOUTHCOAST RAILWAY ALIGNMENT	DRAWING NUMBER:	SCR 36
DATE:	12-11-20				

Adjoins SR37



Adjoins SR36

Adjoins SR38

Information Sources
 All Information shown is property of the respective owner

Google Maps
 Web Search (railpage.com.au)
 QImagery (qimagery.information.qld.gov.au)
 DCDB (Property Boundaries) Extracted Aug 2020

⊕ On-site Observation
 Do not scale from this drawing

AUTHOR:	TN	AO	ORIG SOUTHCOAST RAILWAY ALIGNMENT	DRAWING NUMBER:	SCR 37
DATE:	12-11-20				

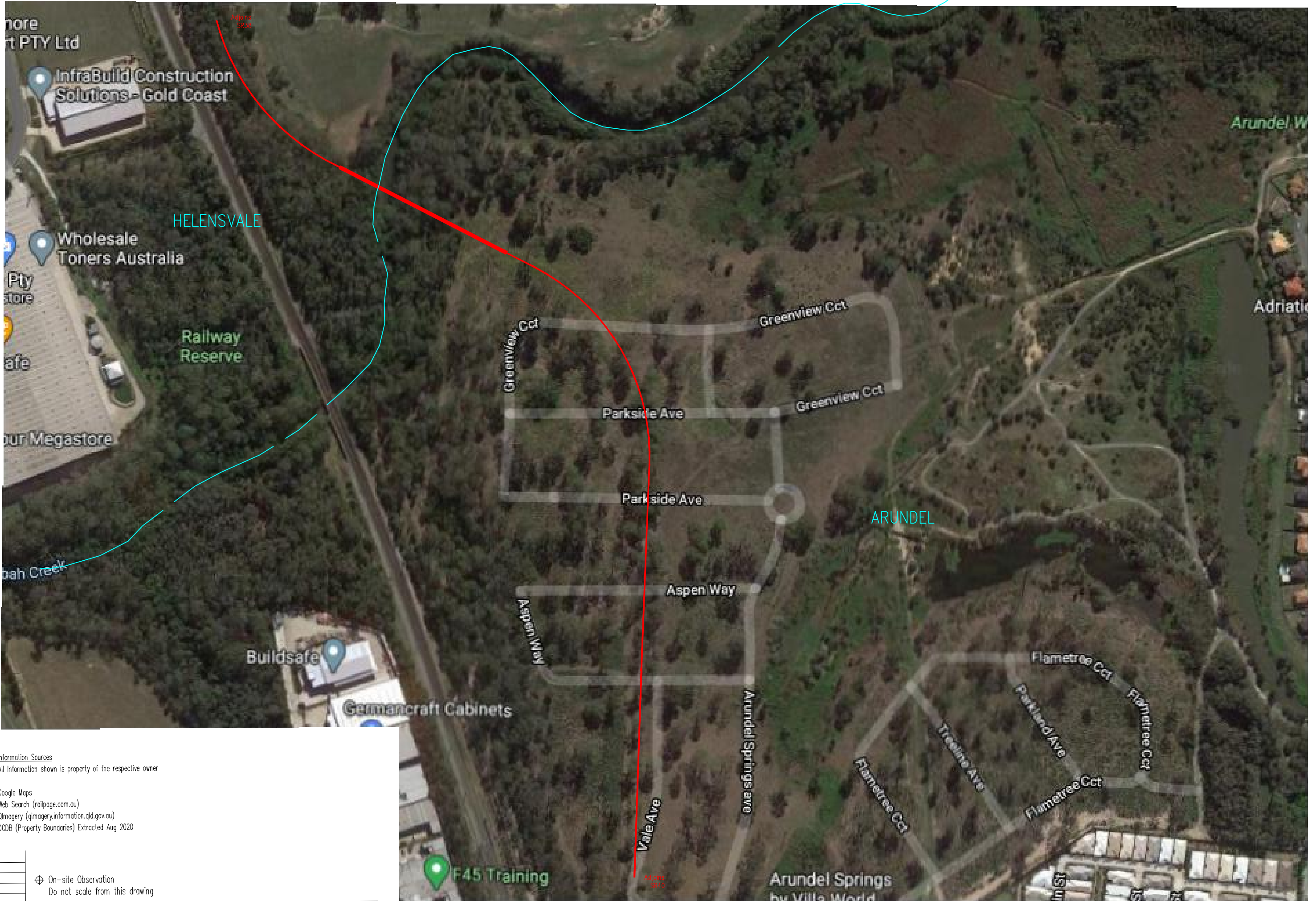


Information Sources
All Information shown is property of the respective owner

Google Maps
Web Search (railpage.com.au)
QImagery (qimagery.information.qld.gov.au)
DCDB (Property Boundaries) Extracted Aug 2020

⊕ On-site Observation
Do not scale from this drawing

Adjoins
SR39

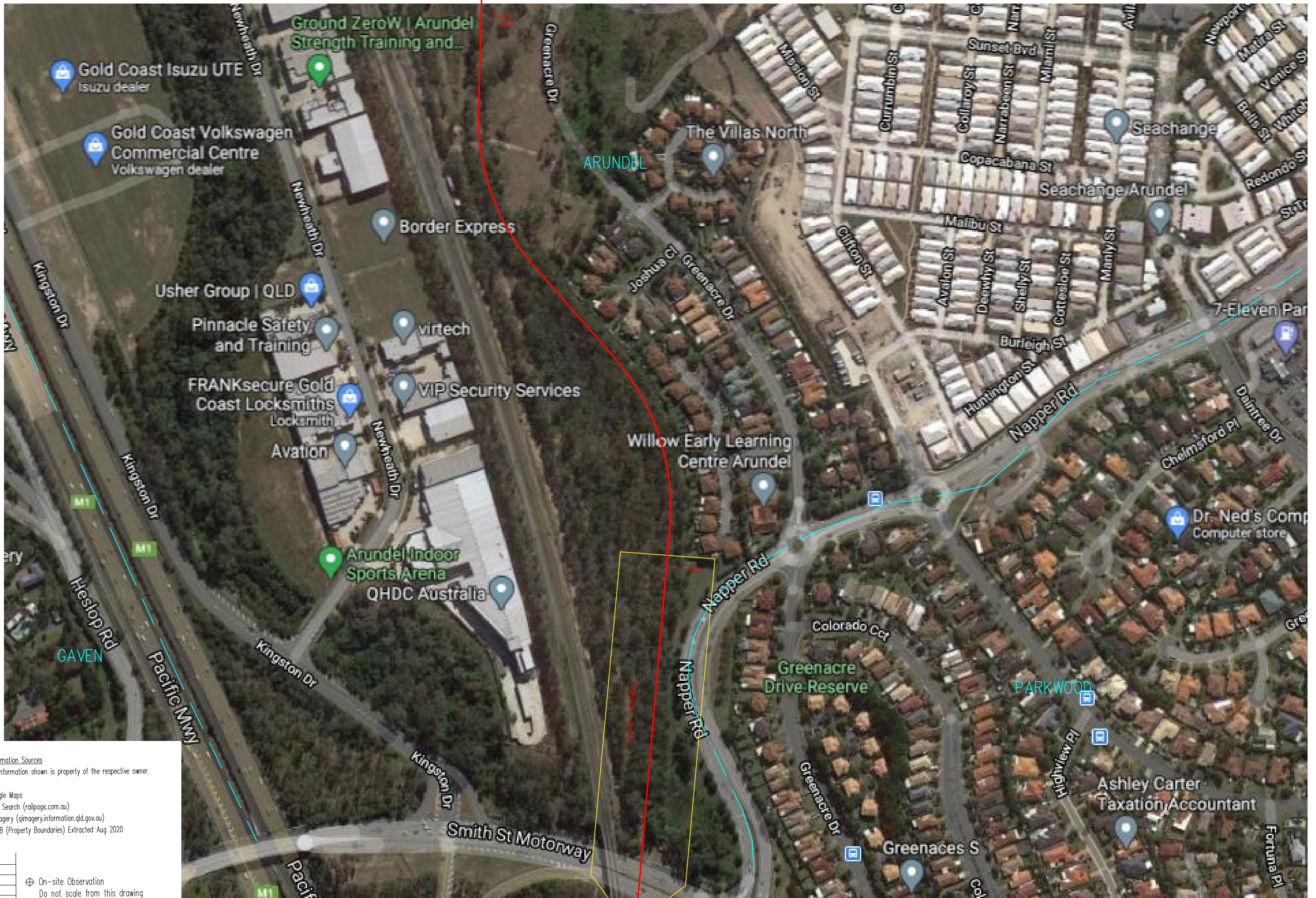


Information Sources
 All Information shown is property of the respective owner

Google Maps
 Web Search (railpage.com.au)
 QImagery (qimagery.information.qld.gov.au)
 DCDB (Property Boundaries) Extracted Aug 2020

⊕ On-site Observation
 Do not scale from this drawing

AUTHOR:	TN	AO	ORIG SOUTHCOAST RAILWAY ALIGNMENT	DRAWING NUMBER:	SCR 39
DATE:	12-11-20				




Information Sources
 All Information shown is property of the respective owner

Google Maps
 Web Search (railpage.com.au)
 QImagery (qimagery.information.qld.gov.au)
 DCDB (Property Boundaries) Extracted Aug 2020

⊕ On-site Observation
 Do not scale from this drawing

Adjoins SR41



GAVEN

ARUNDEL

PARKWOOD

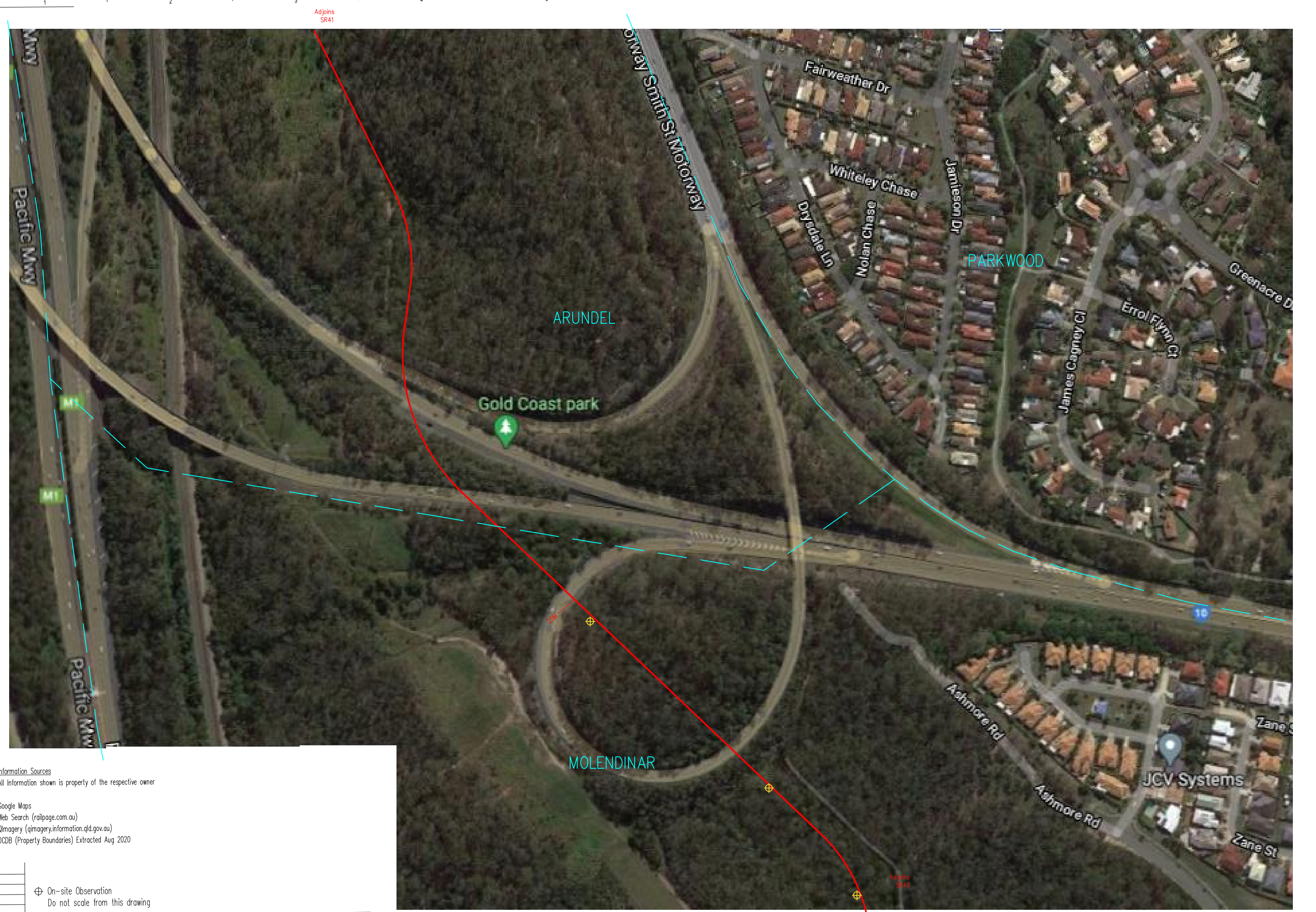
Information Sources
 All Information shown is property of the respective owner

Google Maps
 Web Search (railpage.com.au)
 QImagery (qimagery.information.qld.gov.au)
 DCDB (Property Boundaries) Extracted Aug 2020

⊕ On-site Observation
 Do not scale from this drawing

AUTHOR:	TN	AO	ORIG SOUTHCOAST RAILWAY ALIGNMENT	DRAWING NUMBER:	SCR 41
DATE:	12-11-20				

Adjoins SR42



Information Sources
 All Information shown is property of the respective owner

Google Maps
 Web Search (railpage.com.au)
 QImagery (qimagery.information.qld.gov.au)
 DCDB (Property Boundaries) Extracted Aug 2020

⊕ On-site Observation
 Do not scale from this drawing

AUTHOR:	TN	AO	ORIG SOUTHCOAST RAILWAY ALIGNMENT	DRAWING NUMBER:	SCR 42
DATE:	12-11-20				



Adjoins SR42

Ernest Junction Tunnel

MOLENDINAR

Adjoins SR44

Adjoins SR44

Information Sources
 All Information shown is property of the respective owner

Google Maps
 Web Search (railpage.com.au)
 Qimagery (qimagery.information.qld.gov.au)
 DCDB (Property Boundaries) Extracted Aug 2020

⊕ On-site Observation
 Do not scale from this drawing

AUTHOR:	TN	AO	ORIG SOUTHCOAST RAILWAY ALIGNMENT	DRAWING NUMBER:	SCR 43
DATE:	12-11-20				



MOLENDINAR

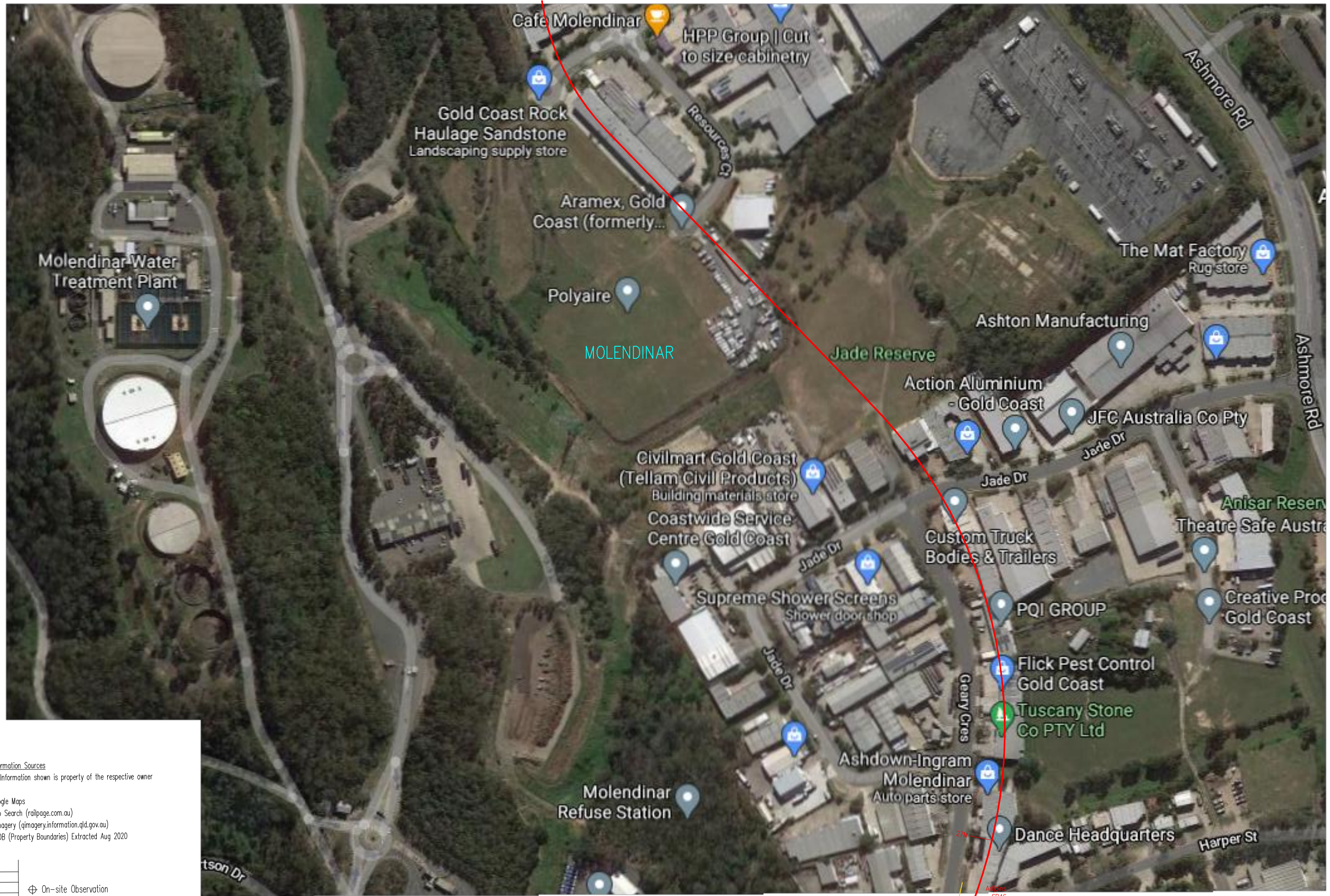
Information Sources
 All Information shown is property of the respective owner
 Google Maps
 Web Search (railpage.com.au)
 QImagery (qimagery.information.qld.gov.au)
 DCDB (Property Boundaries) Extracted Aug 2020

⊕ On-site Observation
 Do not scale from this drawing

AUTHOR:	TN	AO	ORIG SOUTHCOAST RAILWAY ALIGNMENT	DRAWING NUMBER:	SCR 44
DATE:	12-11-20				

Adjoins
 SR45

Adjoins SR44



Information Sources
 All Information shown is property of the respective owner

Google Maps
 Web Search (railpage.com.au)
 QImagery (qimagery.information.qld.gov.au)
 DCDB (Property Boundaries) Extracted Aug 2020

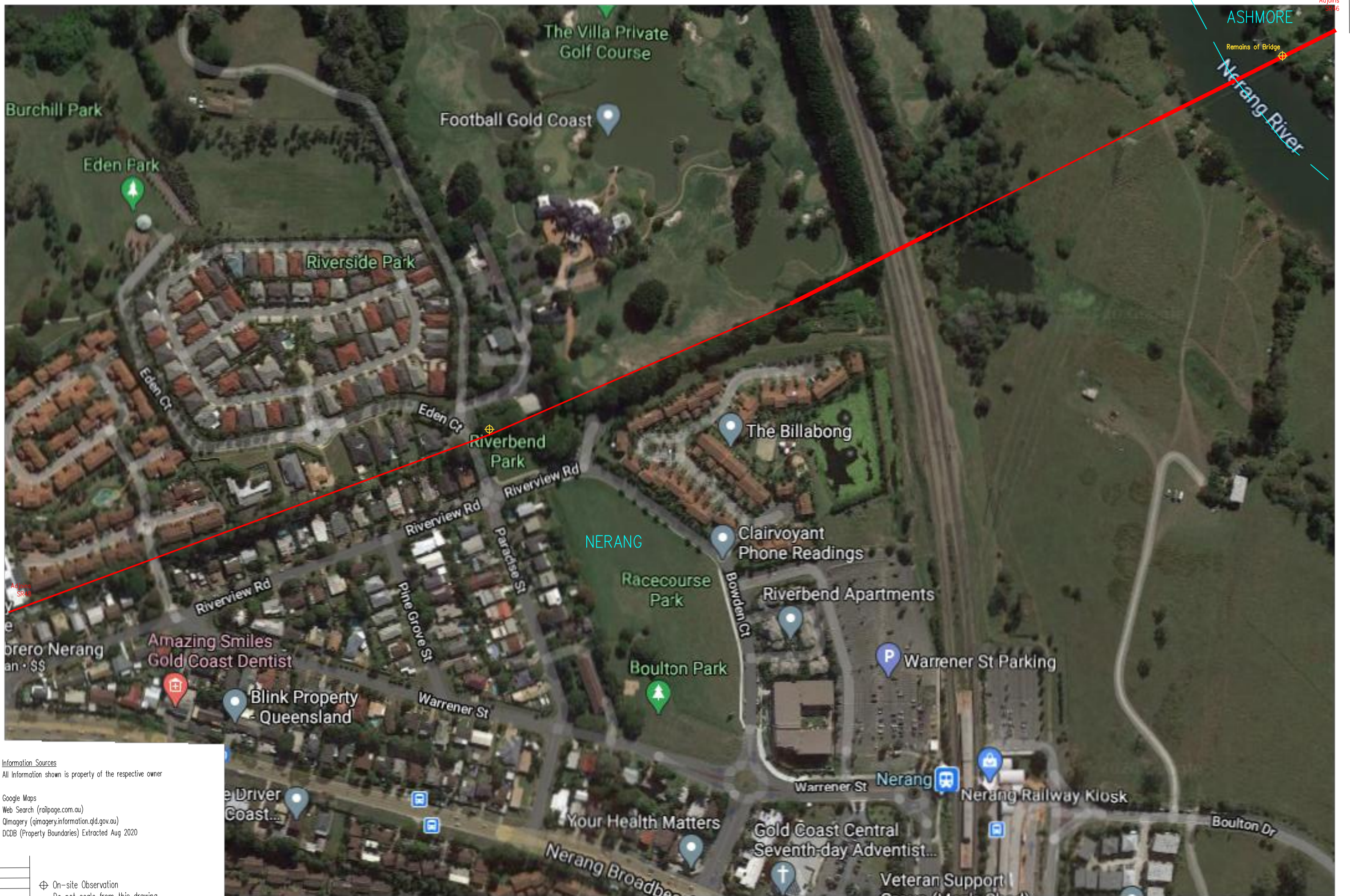
⊕ On-site Observation
 Do not scale from this drawing



Information Sources
 All Information shown is property of the respective owner

Google Maps
 Web Search (railpage.com.au)
 QImagery (qimagery.information.qld.gov.au)
 DCDB (Property Boundaries) Extracted Aug 2020

⊕ On-site Observation
 Do not scale from this drawing



Information Sources
 All Information shown is property of the respective owner

Google Maps
 Web Search (railpage.com.au)
 QImagery (qimagery.information.qld.gov.au)
 DCDB (Property Boundaries) Extracted Aug 2020

⊕ On-site Observation
 Do not scale from this drawing

AUTHOR:	TN	AO	ORIG SOUTHCOAST RAILWAY ALIGNMENT	DRAWING NUMBER:	SCR 47
DATE:	12-11-20				

Adjoins SCR 6

Adjoins SCR 4

ASHMORE

Remains of Bridge

Nerang River

NERANG

Nerang

Nerang Broadbe...

Boulton Dr

Warrener St

Warrener St

Riverview Rd

Riverview Rd

Eden Ct

Eden Ct

Bowden Ct

Paradise St

Pine Grove St

Riverside Park

Football Gold Coast

The Villa Private Golf Course

Burchill Park

Eden Park

The Billabong

Clairvoyant Phone Readings

Riverbend Apartments

Racecourse Park

Boulton Park

Warrener St Parking

Amazing Smiles Gold Coast Dentist

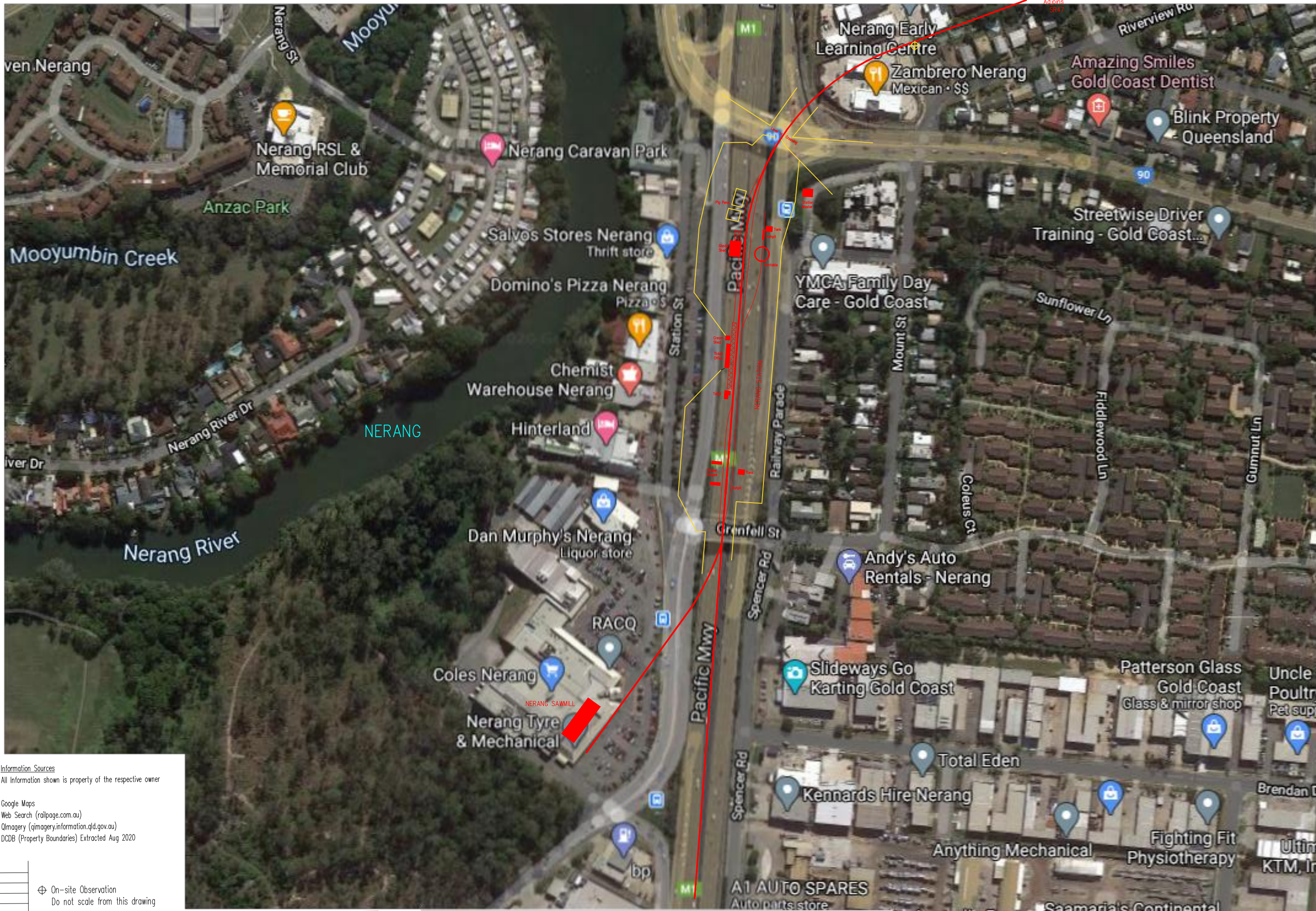
Blink Property - Queensland

Your Health Matters

Gold Coast Central Seventh-day Adventist...

Veteran Support

Nerang Railway Kiosk



Information Sources
 All Information shown is property of the respective owner

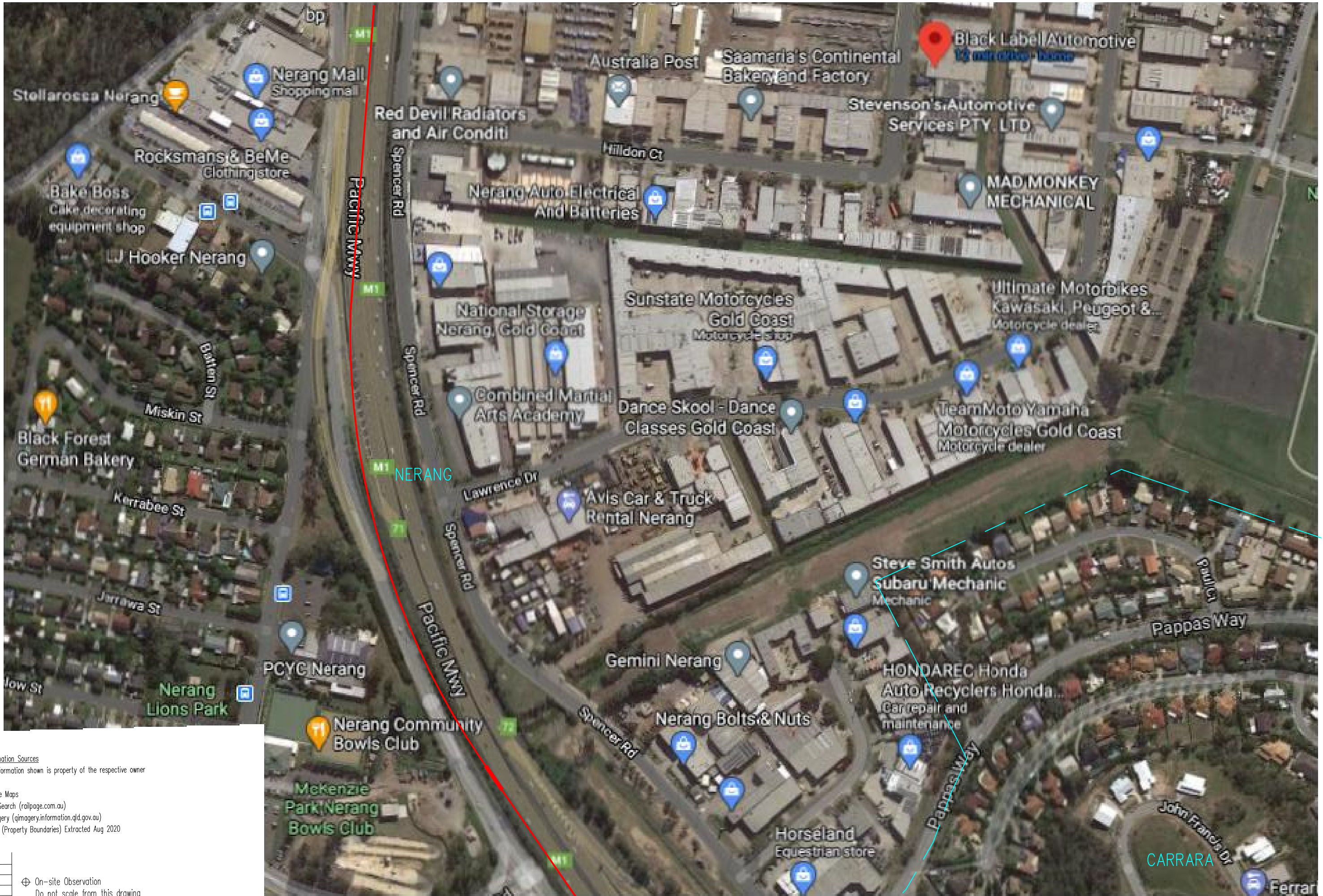
Google Maps
 Web Search (railpage.com.au)
 QImagery (qimagery.information.qld.gov.au)
 DCDB (Property Boundaries) Extracted Aug 2020

⊕ On-site Observation
 Do not scale from this drawing

AUTHOR:	TN	AO	ORIG SOUTHCOAST RAILWAY ALIGNMENT	DRAWING NUMBER:	SCR 48
DATE:	12-11-20				

Adjoins SR49

Adjoins
SR48



Information Sources
 All Information shown is property of the respective owner

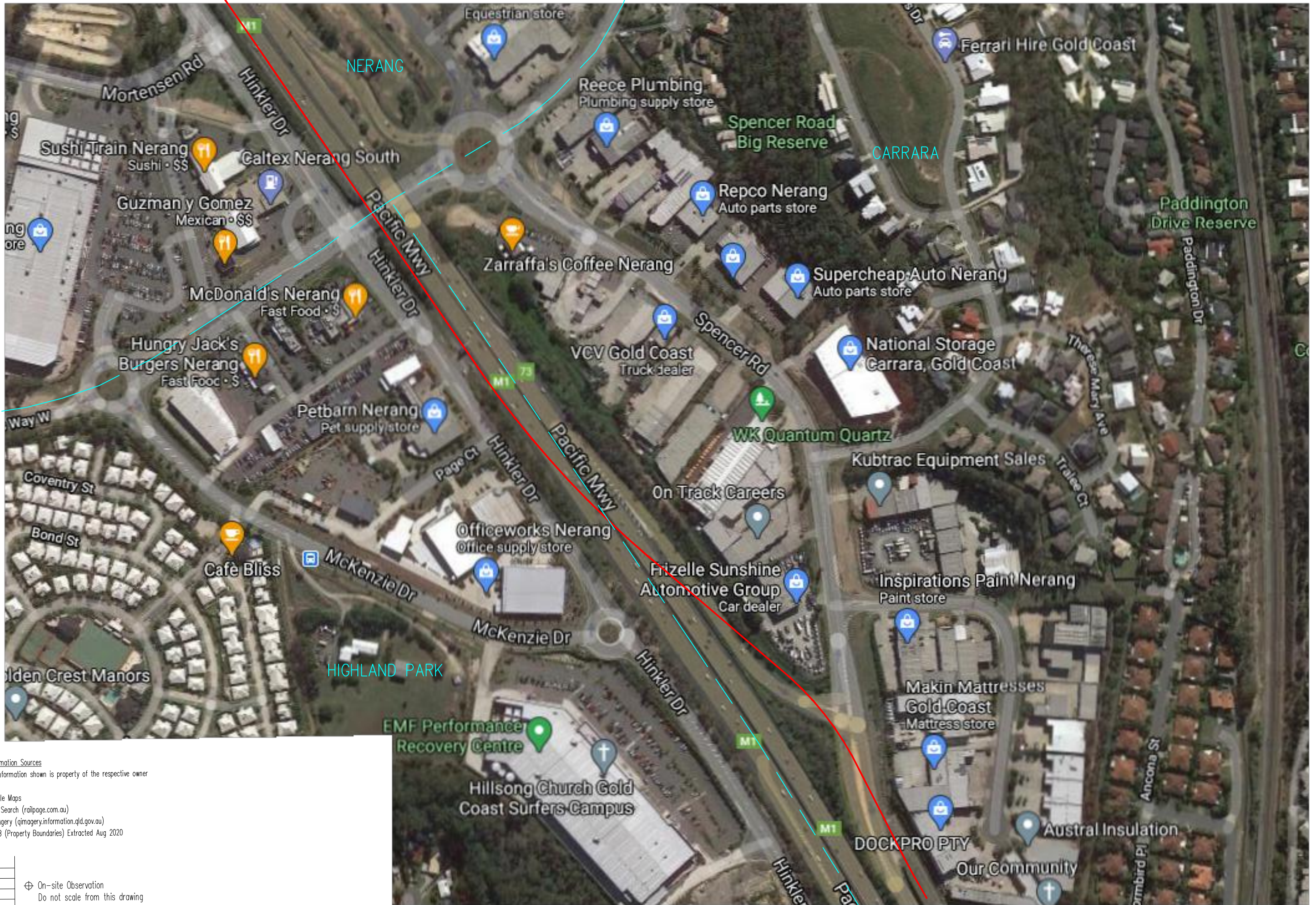
Google Maps
 Web Search (railpage.com.au)
 QImagery (qimagery.information.qld.gov.au)
 DCDB (Property Boundaries) Extracted Aug 2020

⊕ On-site Observation
 Do not scale from this drawing

AUTHOR:	TN	AO	ORIG SOUTHCOAST RAILWAY ALIGNMENT	DRAWING NUMBER:	SCR 49
DATE:	12-11-20				

Adjoins
SR50

CARRARA




Information Sources
 All Information shown is property of the respective owner

Google Maps
 Web Search (railpage.com.au)
 QImagery (qimagery.information.qld.gov.au)
 DCDB (Property Boundaries) Extracted Aug 2020

⊕ On-site Observation
 Do not scale from this drawing

AUTHOR:	TN	AO	ORIG SOUTHCOAST RAILWAY ALIGNMENT	DRAWING NUMBER:	SCR 50
DATE:	12-11-20				

Adjoins SR51



Adjoins SR50

Adjoins SR52

HIGHLAND PARK

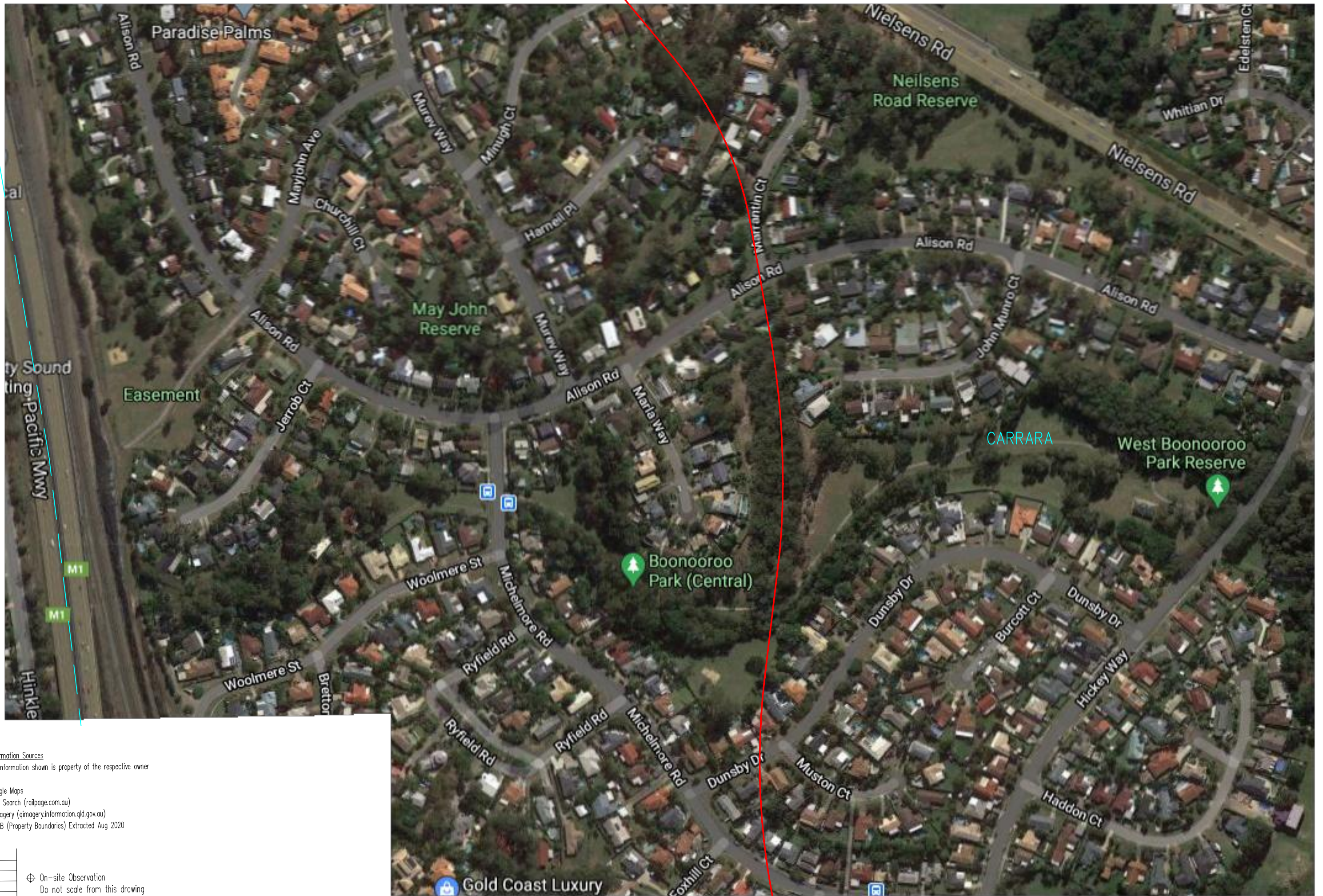
CARRARA

WORONGARY

Information Sources
 All Information shown is property of the respective owner
 Google Maps
 Web Search (railpage.com.au)
 QImagery (qimagery.information.qld.gov.au)
 DCDB (Property Boundaries) Extracted Aug 2020

⊕ On-site Observation
 Do not scale from this drawing

AUTHOR:	TN	AO	ORIG SOUTHCOAST RAILWAY ALIGNMENT	DRAWING NUMBER:	SCR 51
DATE:	12-11-20				

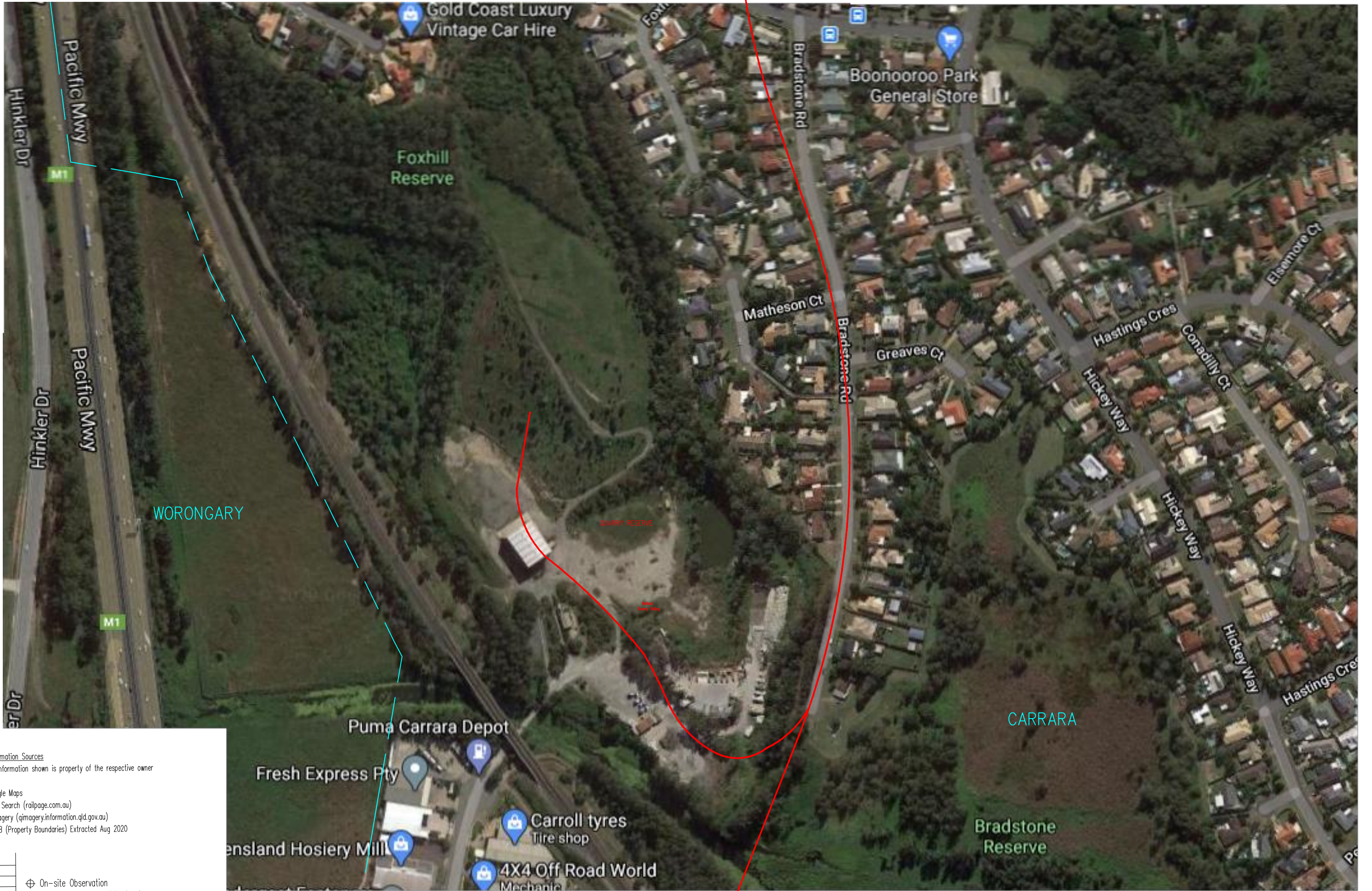


Information Sources
 All Information shown is property of the respective owner

Google Maps
 Web Search (railpage.com.au)
 QImagery (qimagery.information.qld.gov.au)
 DCDB (Property Boundaries) Extracted Aug 2020

⊕ On-site Observation
 Do not scale from this drawing

AUTHOR:	TN	AO	ORIG SOUTHCOAST RAILWAY ALIGNMENT	DRAWING NUMBER:	SCR 52
DATE:	12-11-20				



WORONGARY

CARRARA

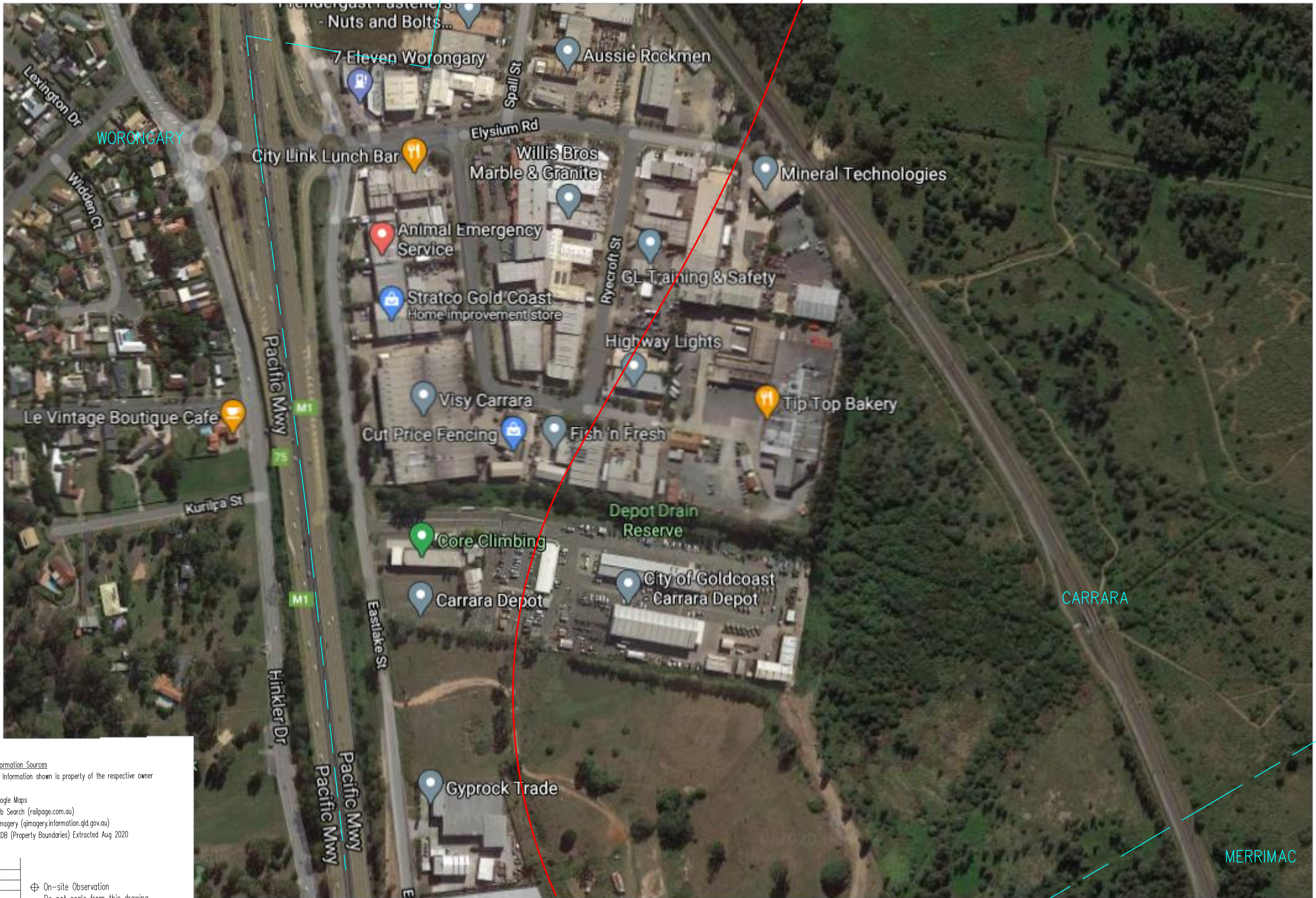
Information Sources
 All Information shown is property of the respective owner

Google Maps
 Web Search (railpage.com.au)
 QImagery (qimagery.information.qld.gov.au)
 DCDB (Property Boundaries) Extracted Aug 2020

⊕ On-site Observation
 Do not scale from this drawing

Adjoins SR54

Adjoins SR52



Information Sources
 All Information shown is property of the respective owner

Google Maps
 Web Search (railpage.com.au)
 QImagery (qimagery.information.qld.gov.au)
 DCDB (Property Boundaries) Extracted Aug 2020

⊕ On-site Observation
 Do not scale from this drawing

AUTHOR:	TN	AO	ORIG SOUTHCOAST RAILWAY ALIGNMENT	DRAWING NUMBER:	SCR 54
DATE:	12-11-20				

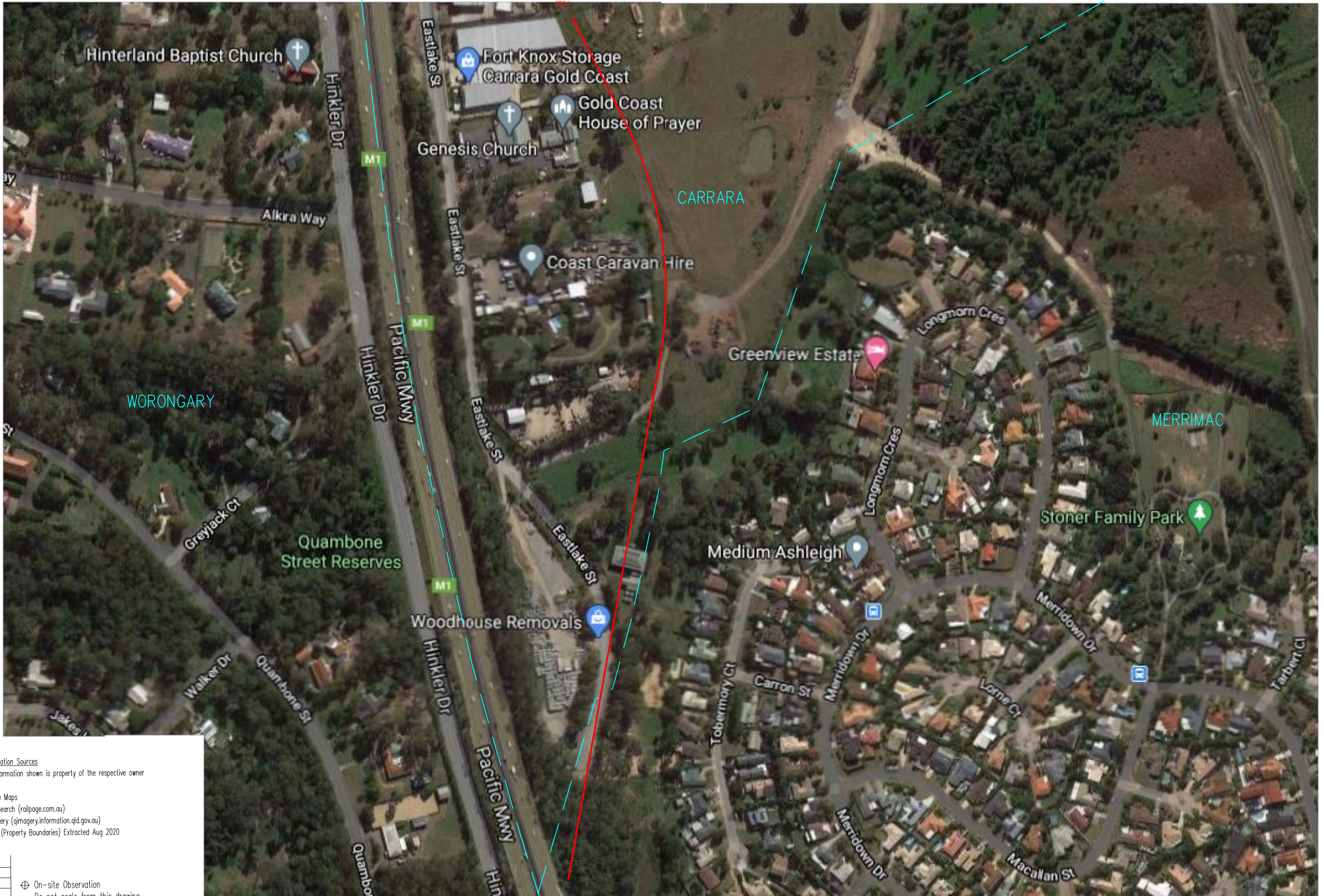
Adjoins SR55

Adjoins SR53

WORONGARY

CARRARA

MERRIMAC



Information Sources
 All Information shown is property of the respective owner

Google Maps
 Web Search (railpage.com.au)
 QImagery (qimagery.information.qld.gov.au)
 DCDB (Property Boundaries) Extracted Aug 2020

⊕ On-site Observation
 Do not scale from this drawing

Adjoins SR56

Adjoins SR56

WORONGARY

CARRARA

MERRIMAC

Quambone Street Reserves

Medium Ashleigh

Stoner Family Park

Woodhouse Removals

Fort Knox Storage
Carrara Gold Coast

Gold Coast House of Prayer

Genesis Church

Coast Caravan Hire

Greenview Estate

Hinterland Baptist Church

Alkira Way

Greyjack Ct

Walker Dr
Quambone St

Hinkler Dr

Pacific Mwy

Hinkler Dr
Pacific Mwy

Eastlake St

Eastlake St

Eastlake St

Eastlake St

Tobermory Ct

Carron St

Merridown Dr

Merridown Dr

Longmorn Cres

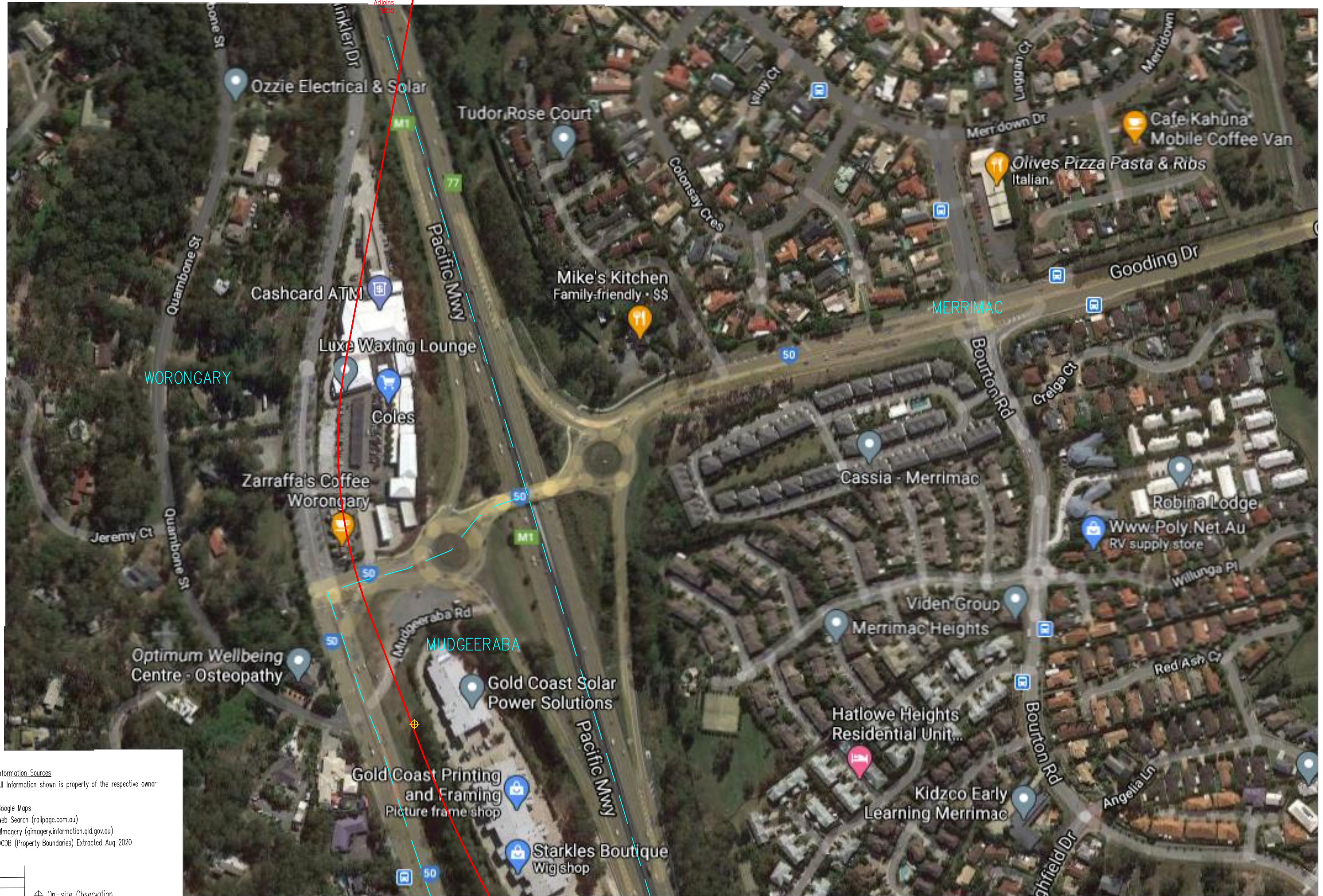
Longmorn Cres

Lorne Cr

Macellan St

Merridown Dr

Tarbert Ct



Information Sources
 All Information shown is property of the respective owner

Google Maps
 Web Search (railpage.com.au)
 QImagery (qimagery.information.qld.gov.au)
 DCDB (Property Boundaries) Extracted Aug 2020

⊕ On-site Observation
 Do not scale from this drawing

Adjoins SR57



Information Sources
 All Information shown is property of the respective owner

Google Maps
 Web Search (railpage.com.au)
 QImagery (qimagery.information.qld.gov.au)
 DCDB (Property Boundaries) Extracted Aug 2020

⊕ On-site Observation
 Do not scale from this drawing

AUTHOR:	TN	AO	ORIG SOUTHCOAST RAILWAY ALIGNMENT	DRAWING NUMBER:	SCR 57
DATE:	12-11-20				

Adjoins SR58



Information Sources
 All Information shown is property of the respective owner

Google Maps
 Web Search (railpage.com.au)
 QImagery (qimagery.information.qld.gov.au)
 DCDB (Property Boundaries) Extracted Aug 2020

⊕ On-site Observation
 Do not scale from this drawing

AUTHOR:	TN	AO	ORIG SOUTHCOAST RAILWAY ALIGNMENT	DRAWING NUMBER:	SCR 58
DATE:	12-11-20				

Adjoins
 SR59



Adjoins SR58

Adjoins SR60

MERRIMAC

MUDGEERABA

ROBINA

Narrabundah St
Gold Class Home
Theatre Installations
Home theater store

IG3 Education

Hungry Jack's
Burgers Mudgeeraba
Fast Food · S

Robina Service Hub

The Glades - North Hill

Ozcare - Gold Coast

Anglicare Southern
Queensland - Help at...

all purpose tipper hire

Mudgeeraba Scouts

absolute edge of poise

Robina Town Centre Dr

Information Sources
All Information shown is property of the respective owner

Google Maps
Web Search (railpage.com.au)
QImagery (qimagery.information.qld.gov.au)
DCDB (Property Boundaries) Extracted Aug 2020

⊕ On-site Observation
Do not scale from this drawing

AUTHOR:	TN	AO	ORIG SOUTHCOAST RAILWAY ALIGNMENT	DRAWING NUMBER:	SCR 59
DATE:	12-11-20				



Information Sources
 All Information shown is property of the respective owner

Google Maps
 Web Search (railpage.com.au)
 QImagery (qimagery.information.qld.gov.au)
 DCDB (Property Boundaries) Extracted Aug 2020

⊕ On-site Observation
 Do not scale from this drawing

AUTHOR:	TN	AO	ORIG SOUTHCOAST RAILWAY ALIGNMENT	DRAWING NUMBER:	SCR 60
DATE:	12-11-20				

Adjoins SR51



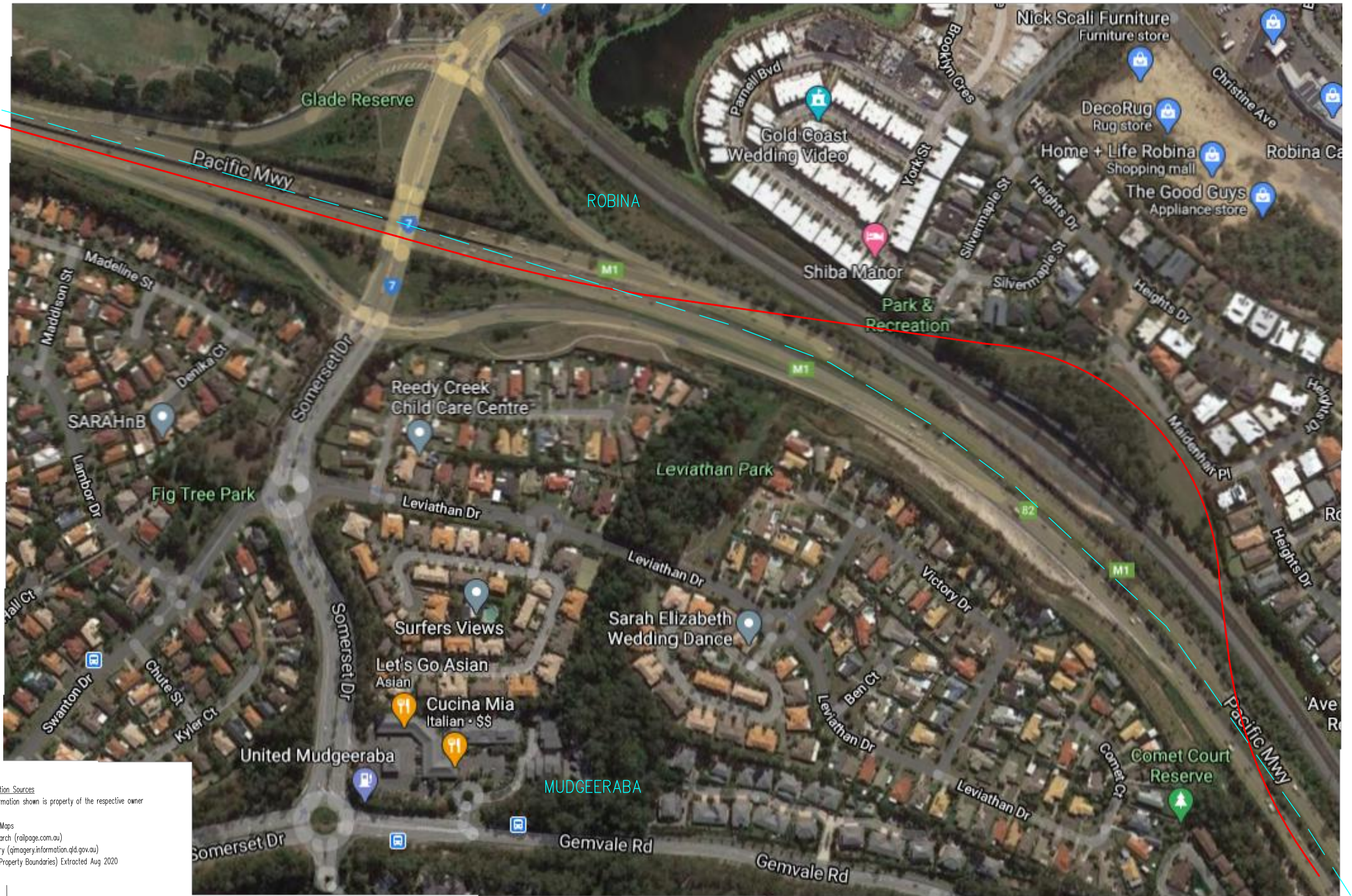
Information Sources
 All Information shown is property of the respective owner

Google Maps
 Web Search (railpage.com.au)
 QImagery (qimagery.information.qld.gov.au)
 DCDB (Property Boundaries) Extracted Aug 2020

⊕ On-site Observation
 Do not scale from this drawing

AUTHOR:	TN	AO	ORIG SOUTHCOAST RAILWAY ALIGNMENT	DRAWING NUMBER:	SCR 61
DATE:	12-11-20				

Adjoins SR61




Adjoins SR63

Information Sources
 All Information shown is property of the respective owner

Google Maps
 Web Search (railpage.com.au)
 QImagery (qimagery.information.qld.gov.au)
 DCDB (Property Boundaries) Extracted Aug 2020

⊕ On-site Observation
 Do not scale from this drawing

AUTHOR:	TN	AO	ORIG SOUTHCOAST RAILWAY ALIGNMENT	DRAWING NUMBER:	SCR 62
DATE:	12-11-20				



Information Sources
 All Information shown is property of the respective owner


Google Maps
 Web Search (railpage.com.au)
 QImagery (qimagery.information.qld.gov.au)
 DCDB (Property Boundaries) Extracted Aug 2020

⊕ On-site Observation
 Do not scale from this drawing

AUTHOR:	TN	AO	ORIG SOUTHCOAST RAILWAY ALIGNMENT	DRAWING NUMBER:	SCR 63
DATE:	12-11-20				

Adjoins SR62

Adjoins SR64



Information Sources
 All Information shown is property of the respective owner

Google Maps
 Web Search (railpage.com.au)
 QImagery (qimagery.information.qld.gov.au)
 DCDB (Property Boundaries) Extracted Aug 2020

⊕ On-site Observation
 Do not scale from this drawing

AUTHOR:	TN	AO	ORIG SOUTHCOAST RAILWAY ALIGNMENT	DRAWING NUMBER:	SCR 64
DATE:	12-11-20				

Adjoins SR65



Adjoins SR64

Adjoins SR66

Information Sources
 All Information shown is property of the respective owner

Google Maps
 Web Search (railpage.com.au)
 QImagery (qimagery.information.qld.gov.au)
 DCDB (Property Boundaries) Extracted Aug 2020

⊕ On-site Observation
 Do not scale from this drawing

AUTHOR:	TN	AO	ORIG SOUTHCOAST RAILWAY ALIGNMENT	DRAWING NUMBER:	SCR 65
DATE:	12-11-20				



Adjoins SR65

Adjoins SR67

Information Sources
 All Information shown is property of the respective owner

Google Maps
 Web Search (railpage.com.au)
 QImagery (qimagery.information.qld.gov.au)
 DCDB (Property Boundaries) Extracted Aug 2020

⊕ On-site Observation
 Do not scale from this drawing

AUTHOR:	TN	AO	ORIG SOUTHCOAST RAILWAY ALIGNMENT	DRAWING NUMBER:	SCR 66
DATE:	12-11-20				



Adjoins SR66

Adjoins SR66

Information Sources
 All Information shown is property of the respective owner
 Google Maps
 Web Search (railpage.com.au)
 QImagery (qimagery.information.qld.gov.au)
 DCDB (Property Boundaries) Extracted Aug 2020

⊕ On-site Observation
 Do not scale from this drawing

AUTHOR:	TN	AO	ORIG SOUTHCOAST RAILWAY ALIGNMENT	DRAWING NUMBER:	SCR 67
DATE:	12-11-20				



BURLEIGH HEADS

TALLEBUDGERA

Information Sources
 All Information shown is property of the respective owner

Google Maps
 Web Search (railpage.com.au)
 QImagery (qimagery.information.qld.gov.au)
 DCDB (Property Boundaries) Extracted Aug 2020

⊕ On-site Observation
 Do not scale from this drawing

AUTHOR:	TN	AO	ORIG SOUTHCOAST RAILWAY ALIGNMENT	DRAWING NUMBER:	SCR 68
DATE:	12-11-20				

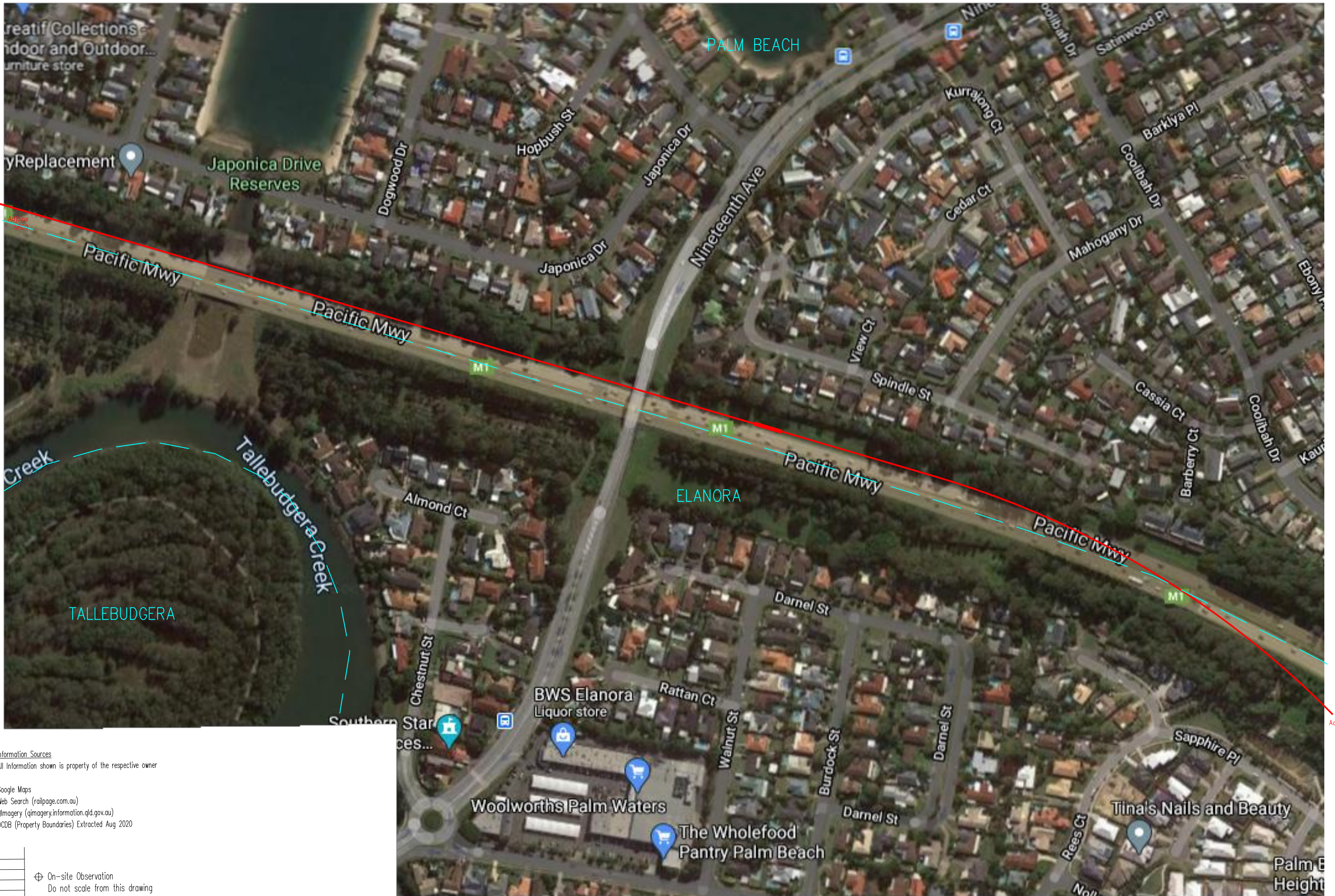


Information Sources
 All Information shown is property of the respective owner

Google Maps
 Web Search (railpage.com.au)
 QImagery (qimagery.information.qld.gov.au)
 DCDB (Property Boundaries) Extracted Aug 2020

⊕ On-site Observation
 Do not scale from this drawing

AUTHOR:	TN	AO	ORIG SOUTHCOAST RAILWAY ALIGNMENT	DRAWING NUMBER:	SCR 69
DATE:	12-11-20				



Information Sources
 All Information shown is property of the respective owner

Google Maps
 Web Search (railpage.com.au)
 QImagery (qimagery.information.qld.gov.au)
 DCDB (Property Boundaries) Extracted Aug 2020

⊕ On-site Observation
 Do not scale from this drawing

AUTHOR:	TN	AO	ORIG SOUTHCOAST RAILWAY ALIGNMENT	DRAWING NUMBER:	SCR 70
DATE:	12-11-20				

Adjoins SR71



Adjoins SR70

PALM BEACH

ELANORA

ELANORA STATION

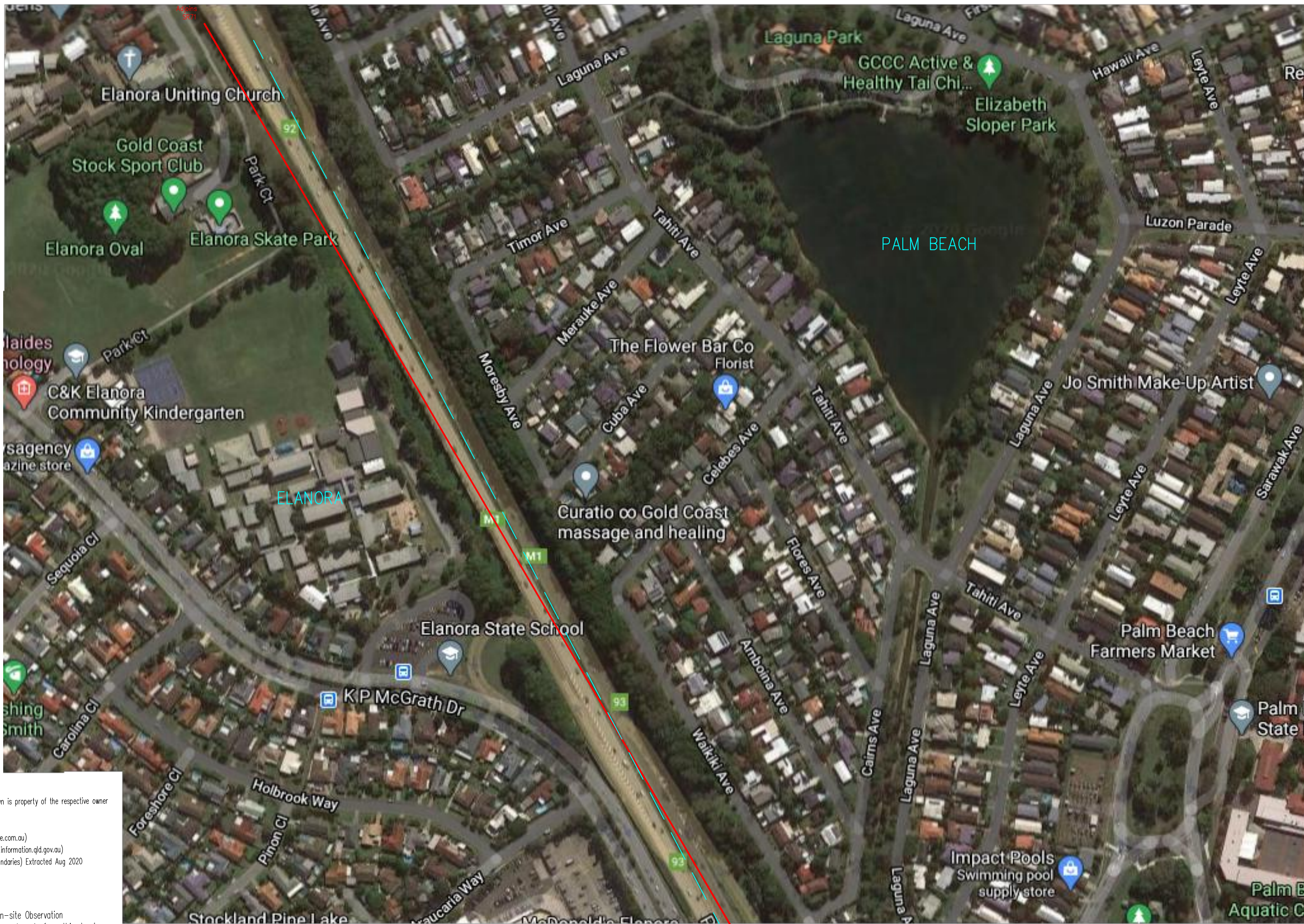
Adjoins SR72

Information Sources
 All Information shown is property of the respective owner

Google Maps
 Web Search (railpage.com.au)
 QImagery (qimagery.information.qld.gov.au)
 DCDB (Property Boundaries) Extracted Aug 2020

On-site Observation
 Do not scale from this drawing

AUTHOR:	TN	AO	ORIG SOUTHCOAST RAILWAY ALIGNMENT	DRAWING NUMBER:	SCR 71
DATE:	12-11-20				



Information Sources
 All information shown is property of the respective owner

Google Maps
 Web Search (railpage.com.au)
 QImagery (qimagery.information.qld.gov.au)
 DCDB (Property Boundaries) Extracted Aug 2020

On-site Observation
 Do not scale from this drawing

AUTHOR:	TN	AO	ORIG SOUTHCOAST RAILWAY ALIGNMENT	DRAWING NUMBER:	SCR 72
DATE:	12-11-20				

Adjoins
 SR73



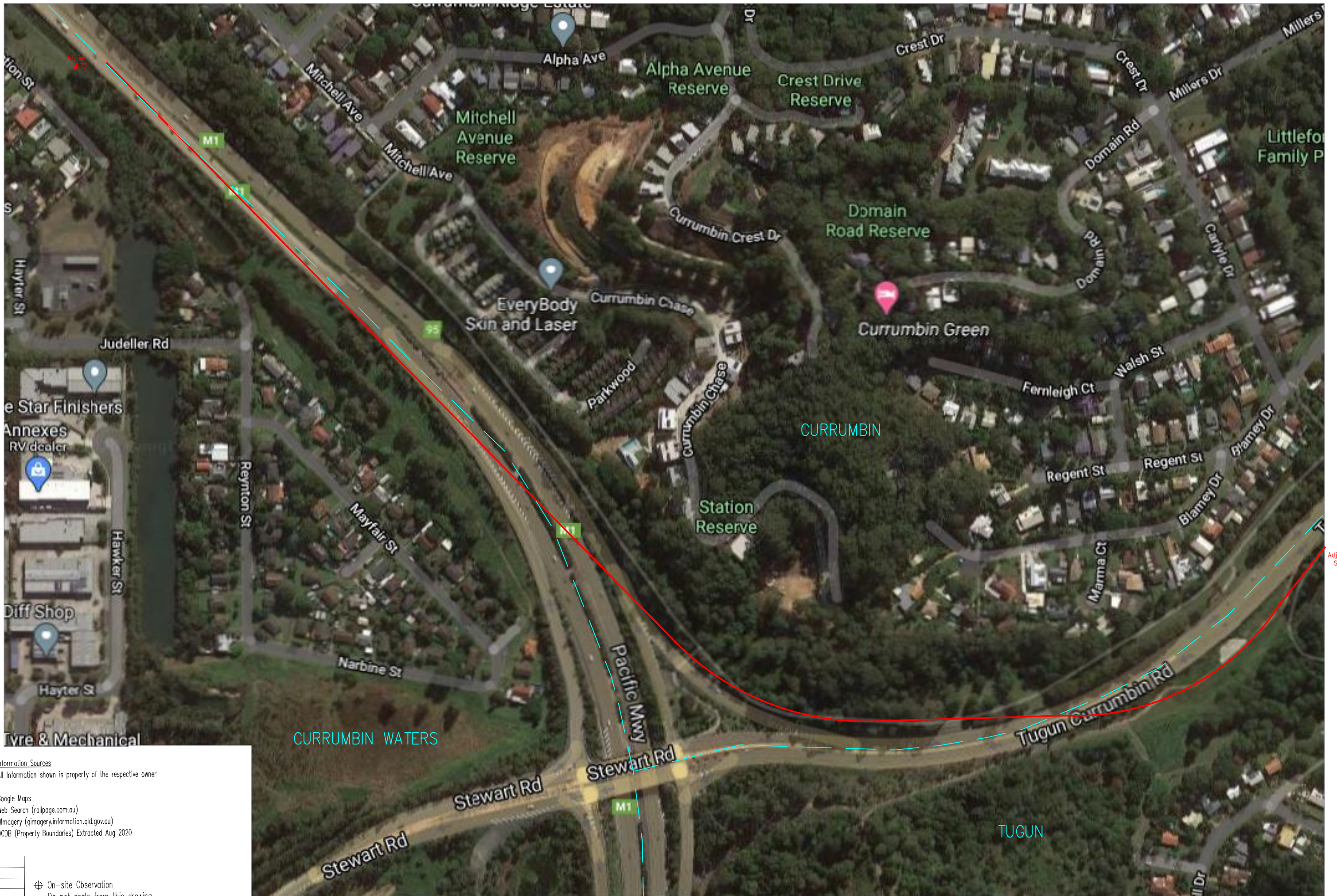
Information Sources
 All Information shown is property of the respective owner

Google Maps
 Web Search (railpage.com.au)
 QImagery (qimagery.information.qld.gov.au)
 DCDB (Property Boundaries) Extracted Aug 2020

⊕ On-site Observation
 Do not scale from this drawing

AUTHOR:	TN	AO	ORIG SOUTHCOAST RAILWAY ALIGNMENT	DRAWING NUMBER:	SCR 73
DATE:	12-11-20				

Adjoins SR74



Information Sources
 All Information shown is property of the respective owner

Google Maps
 Web Search (railpage.com.au)
 QImagery (qimagery.information.qld.gov.au)
 DCDB (Property Boundaries) Extracted Aug 2020

⊕ On-site Observation
 Do not scale from this drawing

AUTHOR:	TN	AO	ORIG SOUTHCOAST RAILWAY ALIGNMENT	DRAWING NUMBER:	SCR 74
DATE:	12-11-20				

Adjoins SR75




Information Sources
 All Information shown is property of the respective owner

Google Maps
 Web Search (railpage.com.au)
 QImagery (qimagery.information.qld.gov.au)
 DCDB (Property Boundaries) Extracted Aug 2020

On-site Observation
 Do not scale from this drawing

AUTHOR:	TN	AO	ORIG SOUTHCOAST RAILWAY ALIGNMENT	DRAWING NUMBER:	SCR 75
DATE:	12-11-20				



Adjoins SR77

Adjoins SR77

Information Sources
 All Information shown is property of the respective owner

Google Maps
 Web Search (railpage.com.au)
 QImagery (qimagery.information.qld.gov.au)
 DCDB (Property Boundaries) Extracted Aug 2020

⊕ On-site Observation
 Do not scale from this drawing

AUTHOR:	TN	AO	ORIG SOUTHCOAST RAILWAY ALIGNMENT	DRAWING NUMBER:	SCR 76
DATE:	12-11-20				

BILINGA



Adjoins SR76

Adjoins SR78

Information Sources
 All information shown is property of the respective owner

Google Maps
 Web Search (railpage.com.au)
 QImagery (qimagery.information.qld.gov.au)
 DCDB (Property Boundaries) Extracted Aug 2020

⊕ On-site Observation
 Do not scale from this drawing



Information Sources
 All Information shown is property of the respective owner

Google Maps
 Web Search (railpage.com.au)
 QImagery (qimagery.information.qld.gov.au)
 DCDB (Property Boundaries) Extracted Aug 2020

⊕ On-site Observation
 Do not scale from this drawing

Adjoins SR79

Adjoins SR78

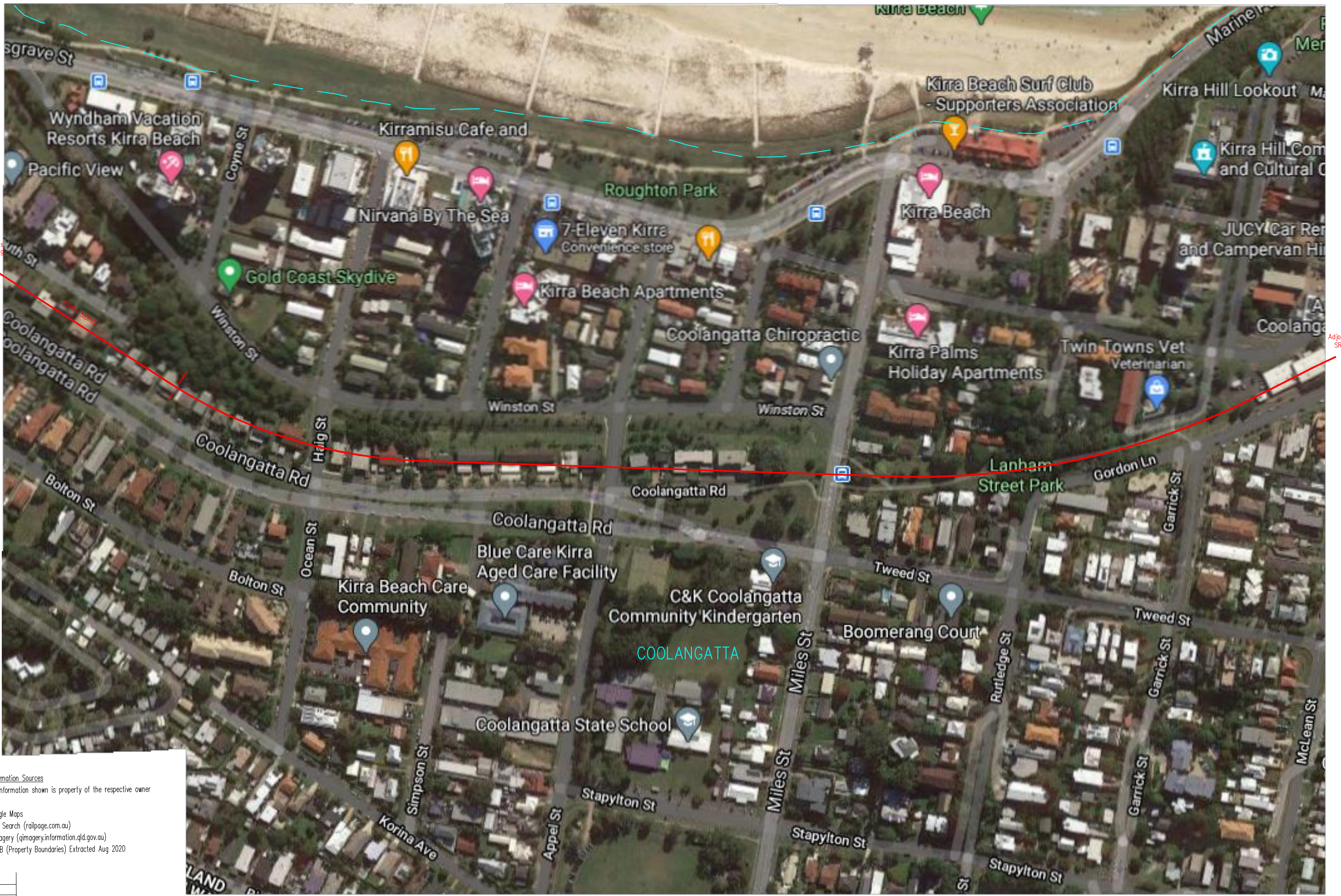


Information Sources
 All Information shown is property of the respective owner

Google Maps
 Web Search (railpage.com.au)
 QImagery (qimagery.information.qld.gov.au)
 DCDB (Property Boundaries) Extracted Aug 2020

⊕ On-site Observation
 Do not scale from this drawing

Adjoins SR80



Adjoins SR79

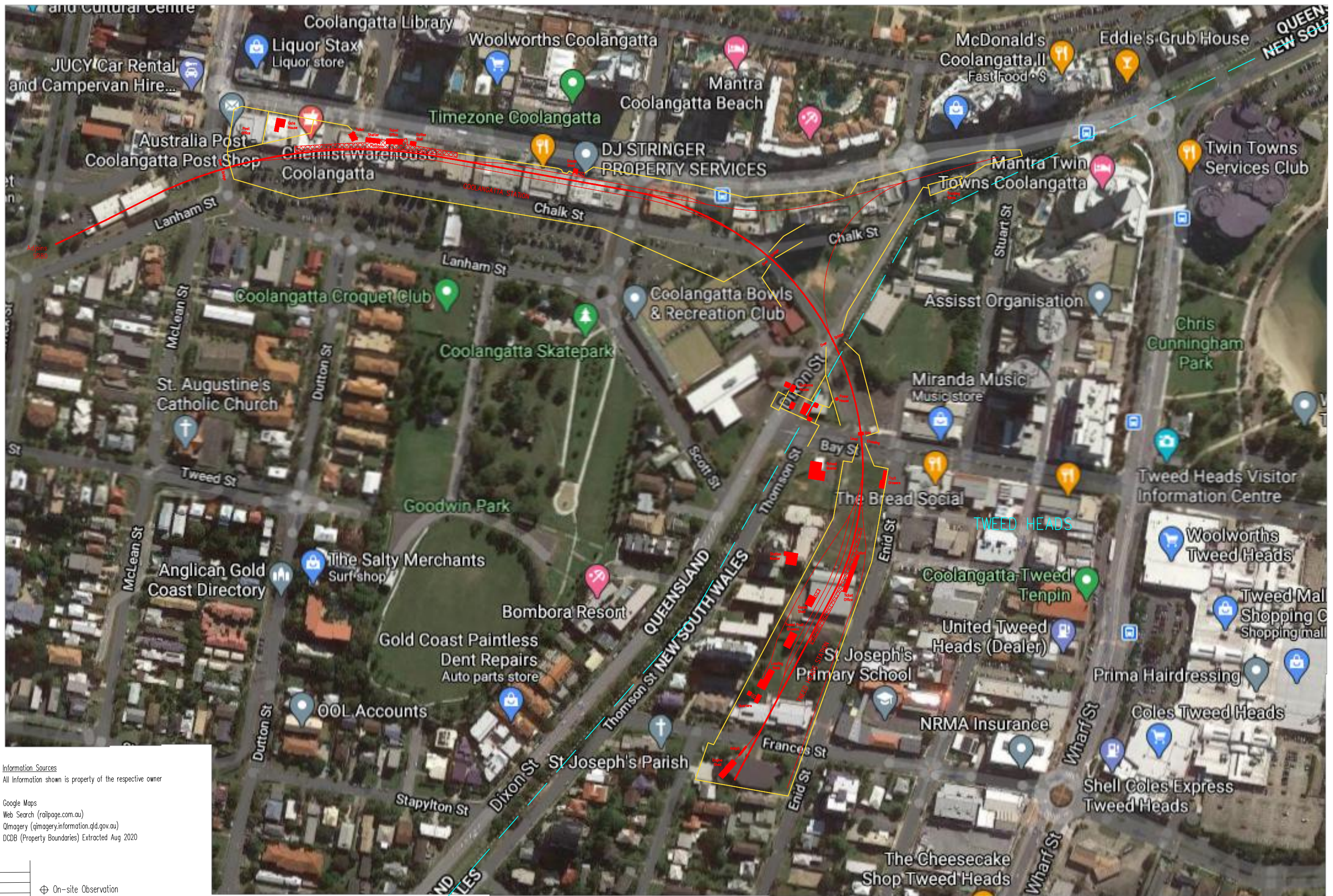
Adjoins SR81

Information Sources
 All Information shown is property of the respective owner

Google Maps
 Web Search (railpage.com.au)
 QImagery (qimagery.information.qld.gov.au)
 DCDB (Property Boundaries) Extracted Aug 2020

⊕ On-site Observation
 Do not scale from this drawing

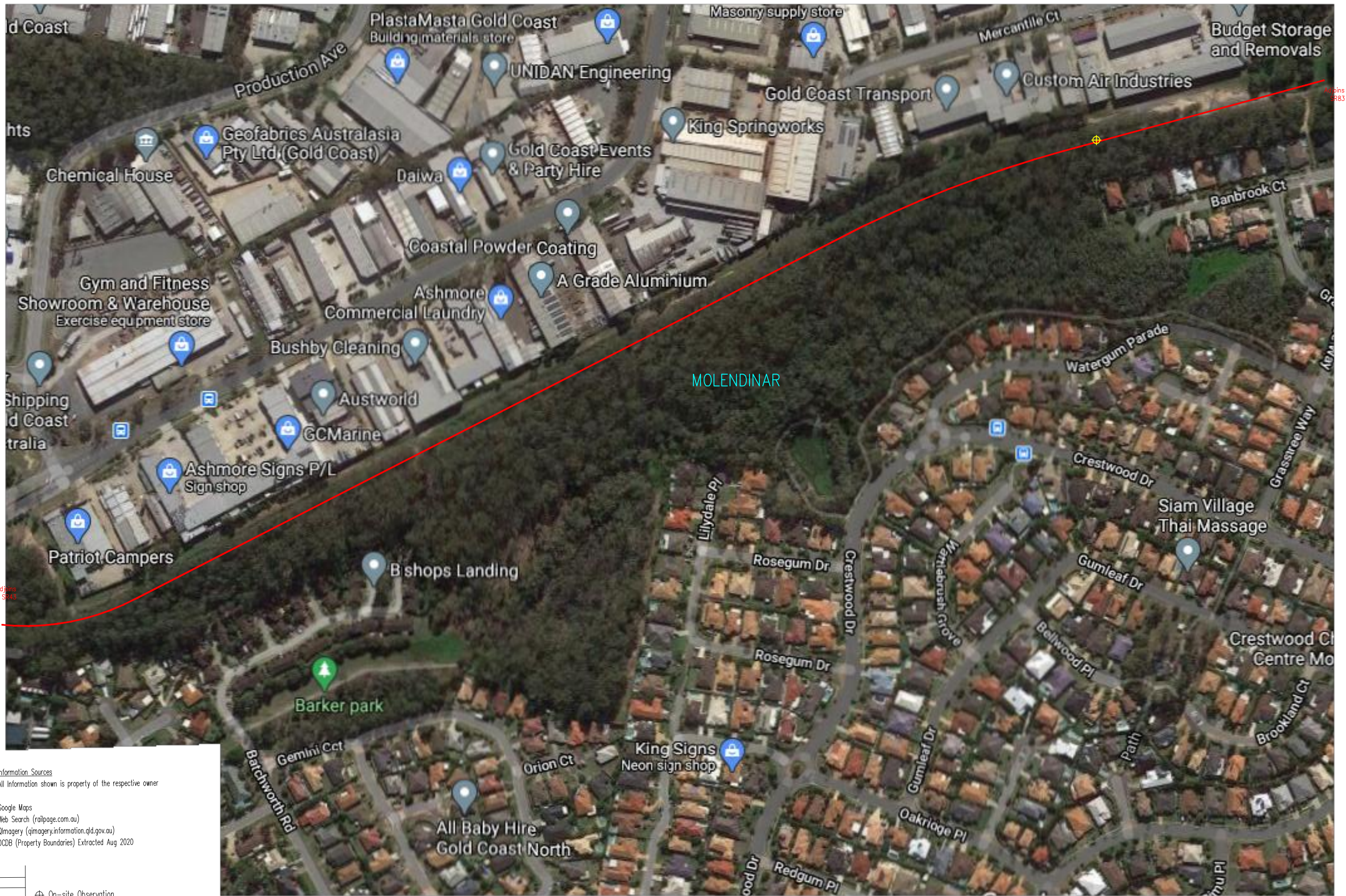
AUTHOR:	TN	AO	ORIG SOUTHCOAST RAILWAY ALIGNMENT	DRAWING NUMBER:	SCR 80
DATE:	12-11-20				



Information Sources
 All Information shown is property of the respective owner

Google Maps
 Web Search (railpage.com.au)
 QImagery (qimagery.information.qld.gov.au)
 DCDB (Property Boundaries) Extracted Aug 2020

⊕ On-site Observation
 Do not scale from this drawing



Information Sources
 All Information shown is property of the respective owner

Google Maps
 Web Search (railpage.com.au)
 QImagery (qimagery.information.qld.gov.au)
 DCDB (Property Boundaries) Extracted Aug 2020

⊕ On-site Observation
 Do not scale from this drawing

AUTHOR:	TN	AO	ORIG SOUTHCOAST RAILWAY ALIGNMENT	DRAWING NUMBER:	SCR 82
DATE:	12-11-20				

Adjoins
 SR44



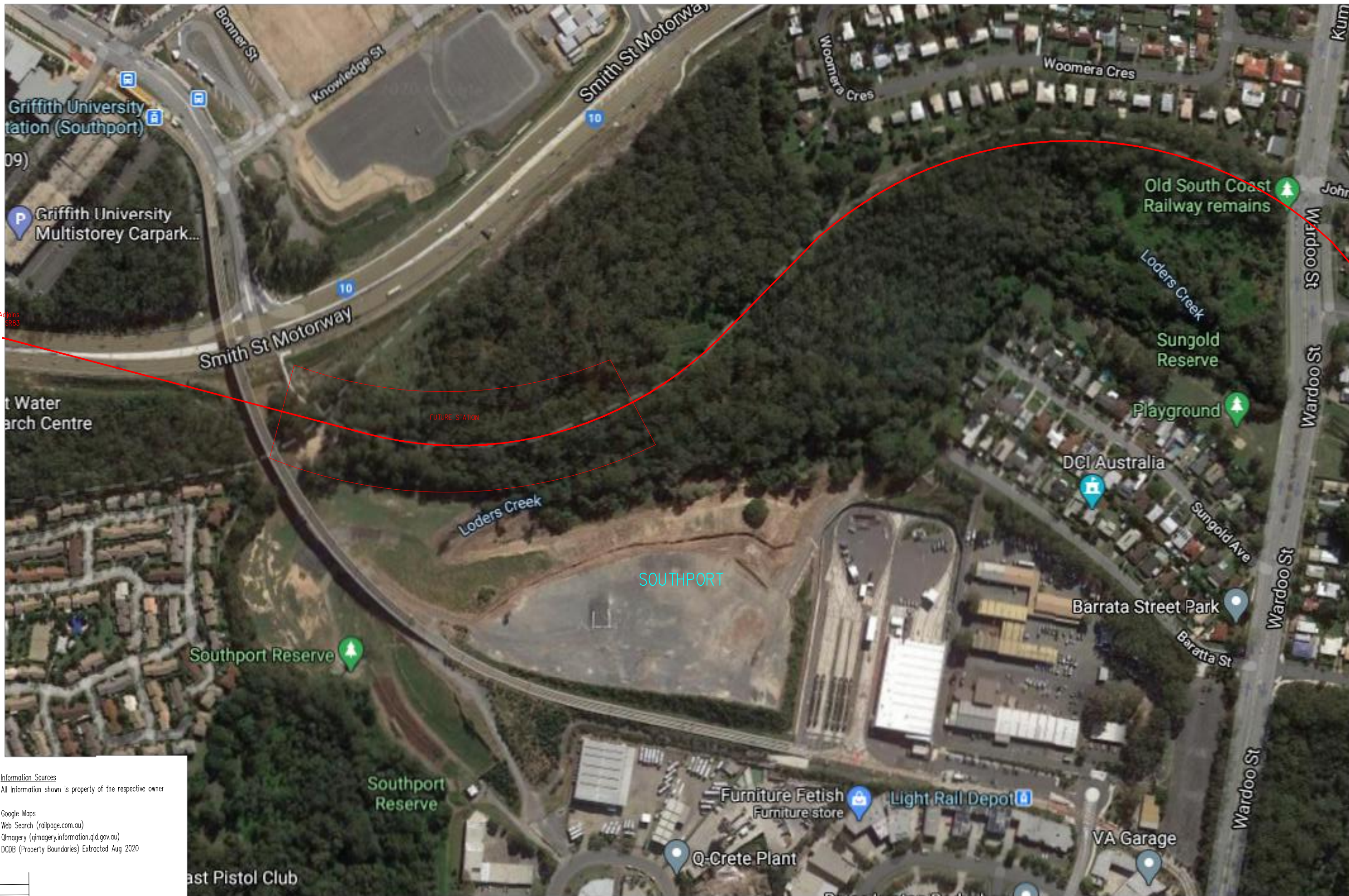
Information Sources
 All Information shown is property of the respective owner

Google Maps
 Web Search (railpage.com.au)
 QImagery (qimagery.information.qld.gov.au)
 DCDB (Property Boundaries) Extracted Aug 2020

⊕ On-site Observation
 Do not scale from this drawing

AUTHOR:	TN	AO	ORIG SOUTHCOAST RAILWAY ALIGNMENT	DRAWING NUMBER:	SCR 83
DATE:	12-11-20				

Adjoins
 SR44



Adjoins SR83

Adjoins SR85

Information Sources
 All Information shown is property of the respective owner

Google Maps
 Web Search (railpage.com.au)
 QImagery (qimagery.information.qld.gov.au)
 DCDB (Property Boundaries) Extracted Aug 2020

⊕ On-site Observation
 Do not scale from this drawing

AUTHOR:	TN	AO	ORIG SOUTHCOAST RAILWAY ALIGNMENT	DRAWING NUMBER:	SCR 84
DATE:	12-11-20				



Adjoins SR84

Adjoins SR86

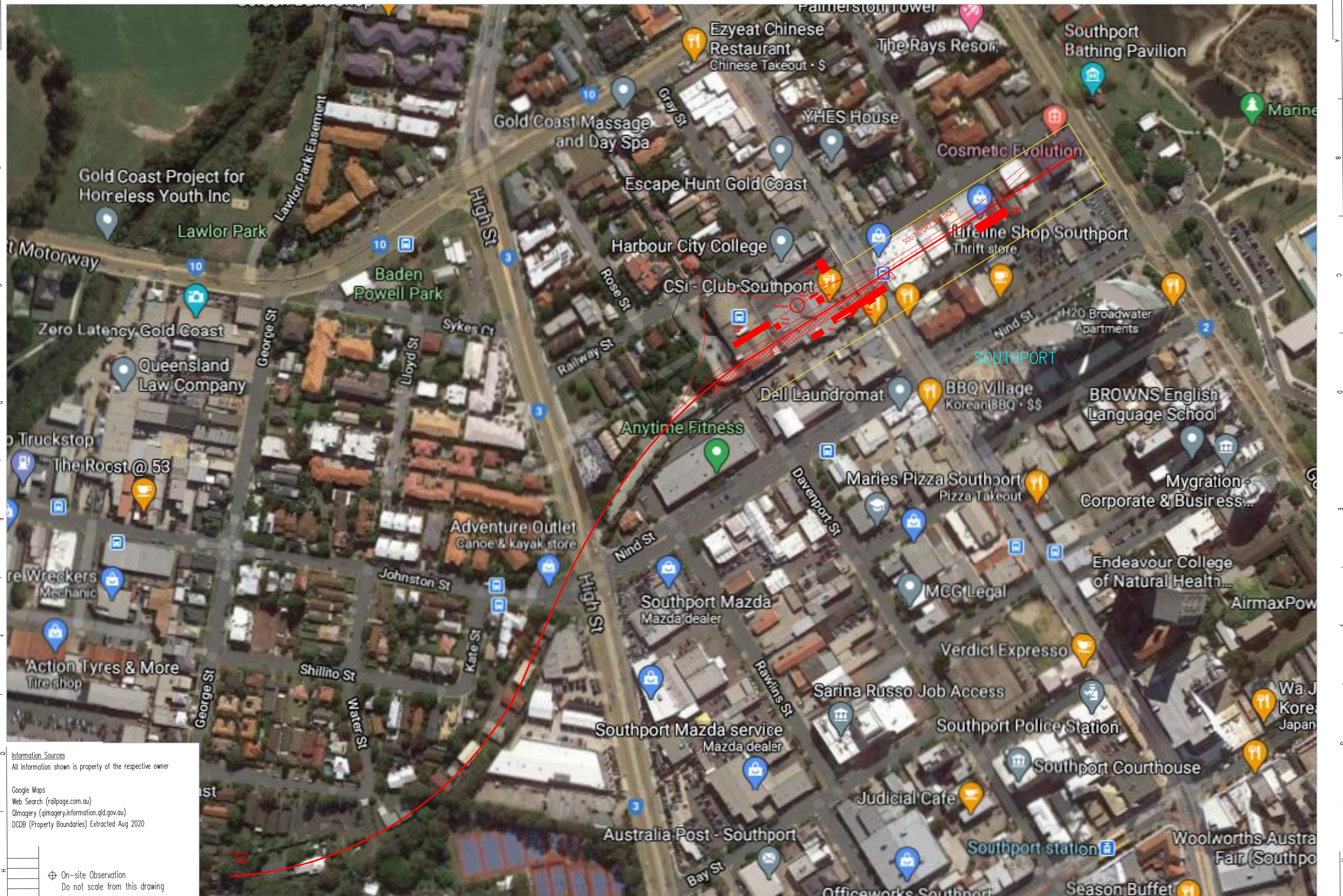
Information Sources
 All Information shown is property of the respective owner

Google Maps
 Web Search (railpage.com.au)
 QImagery (qimagery.information.qld.gov.au)
 DCDB (Property Boundaries) Extracted Aug 2020

⊕ On-site Observation
 Do not scale from this drawing

AUTHOR:	TN	AO	ORIG SOUTHCOAST RAILWAY ALIGNMENT	DRAWING NUMBER:	SCR 85
DATE:	12-11-20				

SOUTHPORT



Information Sources
 All Information shown is property of the respective owner

Google Maps
 Web Search (railpage.com.au)
 QImagery (qimagery.information.qld.gov.au)
 DCDB (Property Boundaries) Extracted Aug 2020

⊕ On-site Observation
 Do not scale from this drawing